ILS or LOC RWY 26L
SPIRIT OF ST LOUIS (SUS)

LOC I-FZU	APP CRS	Rwy Ldg	7005
111.1	259°	TDZE	462
		Apt Elev	463

When local altimeter setting not received, use St Louis Lambert Intl altimeter setting: increase S-ILS 26L DA to 705 feet; increase all MDAs 60 feet and S-LOC 26L visibility Cat C and D ⅛ SM and Circling visibility C ¼ SM. For inop ALS, increase S-LOC 26L Cats C and D visibility to 1⅞ SM. For inop ALS when using St Louis Lambert Intl altimeter setting, increase S-LOC 26L Cats C and D visibility to 2 SM. *RVR 1800 authorized with use of FD or AP or HUD to DA (NA when using St Louis Lambert Intl altimeter setting).

MALSR

MISSED APPROACH: Climb to 2400 then right turn direct FTZ VORTAC and hold.

ATIS	ST. LOUIS APP CON	SPIRIT TOWER*	GND CON	CLNC DEL	ST. LOUIS CLNC DEL	UNICOM
134.8	126.5 254.3	124.75 (CTAF) L 257.2	121.7	133.1	121.7 (when tower closed)	122.95

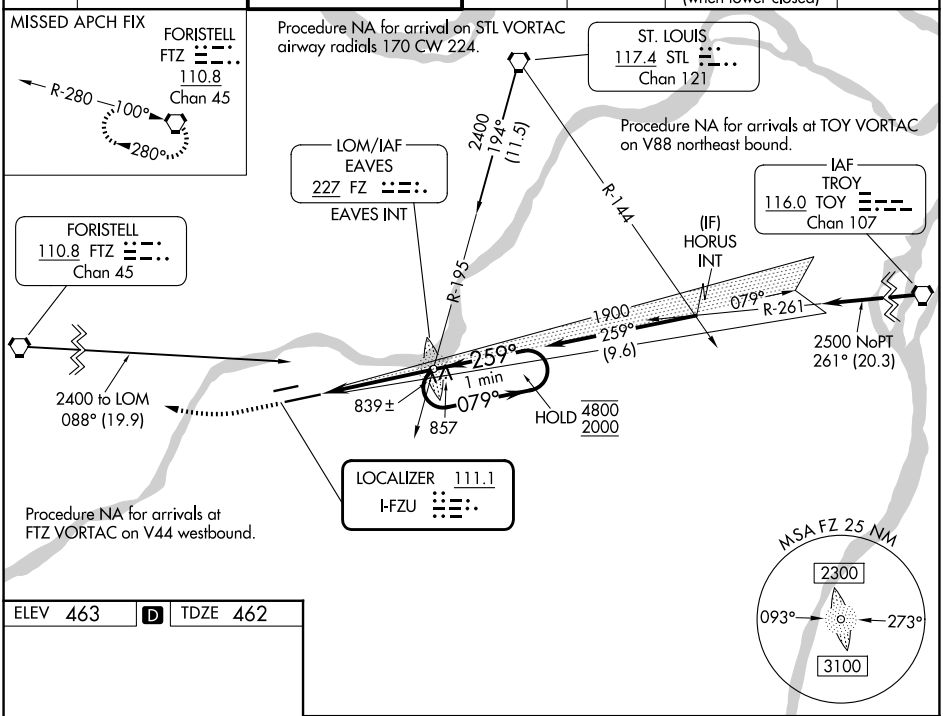

ELEV 463 | D | TDZE 462

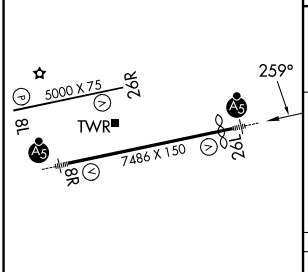

HIRL Rwy 8R-26L L
MIRL Rwy 8L-26R L

FAF to MAP 4.2 NM					
Knots	60	90	120	150	180
Min:Sec	4:12	2:48	2:06	1:41	1:24

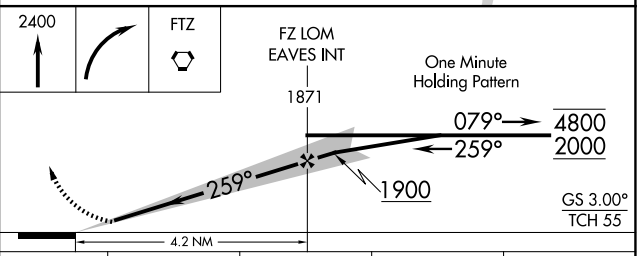

CATEGORY	A	B	C	D
S-ILS 26L *	662/24 200 (200-½)			
S-LOC 26L	1140/24 678 (700-½)		1140-1½ 678 (700-1½)	
CIRCLING	1140-1 677 (700-1)		1180-2 717 (800-2)	1360-3 897 (900-3)

NC-3, 04 SEP 2025 to 02 OCT 2025
NC-3, 04 SEP 2025 to 02 OCT 2025