LOC/DME I-MYF	APP CRS	Rwy Ldg 3399
111.95	281°	TDZE 423
Chan 56(Y)		Apt Elev 427

ILS or LOC RWY 28R
MONTGOMERY-GIBBS EXEC (MYF)

DME or RADAR required.

Circling Rwy 10L, 23, 28L NA at night. Rwy 28R helicopter visibility reduction below ¾ SM NA. Inop table does not apply to S-ILS all Cats. For inop ALS, increase S-LOC 28R all Cats visibility to 1 SM.

MALSR

MISSED APPROACH: Climb to 1100 then climbing left turn to 3000 on heading 270° and MZB VORTAC R-326 to CARIF INT/MZB 16.3 DME and hold.

ATIS	SOCAL APP CON	MONTGOMERY TOWER ★	GND CON	CLNC DEL	UNICOM
126.9	124.35 279.625	119.2 (CTAF) L 269.4 (Rwys 5, 10L/R, 23, 28L) 125.7 269.4 (Rwy 28R)	118.225	123.725	123.075

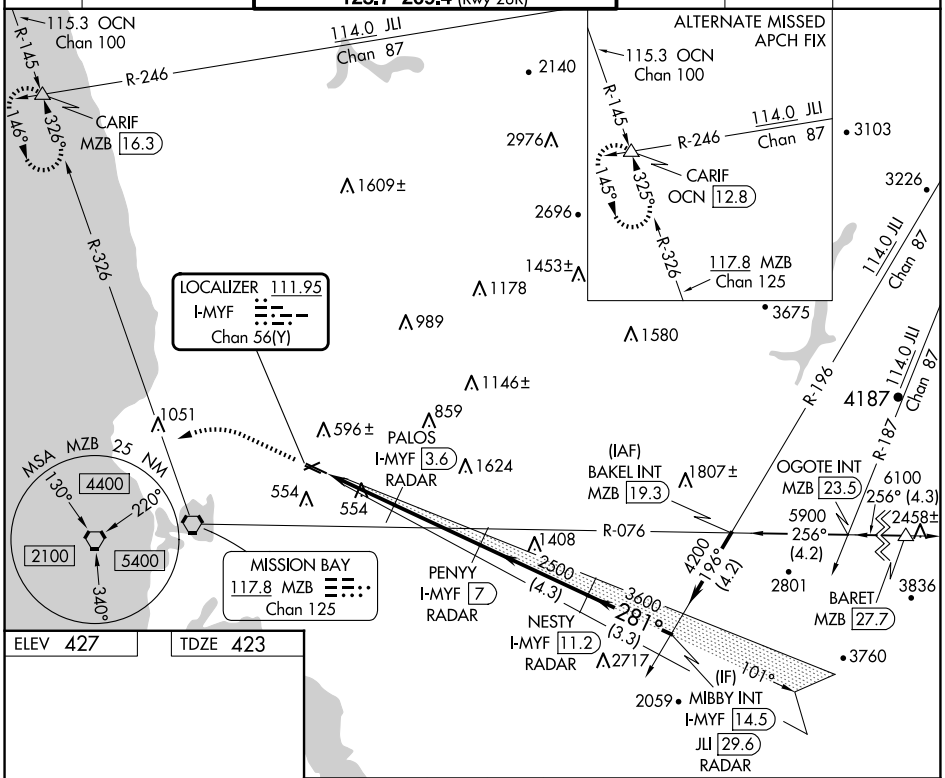

ELEV 427 TDZE 423

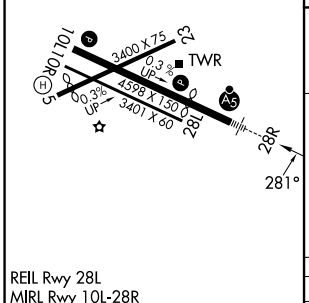

REIL Rwy 28L
MIRL Rwy 10L-28R

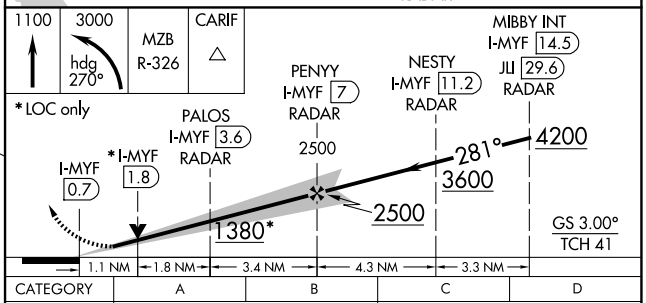

CATEGORY	A	B	C	D
S-ILS 28R	673-¾ 250 (300-¾)		NA	
S-LOC 28R	820-¾ 397 (400-¾)		NA	
CIRCLING	920-1 493 (500-1)		NA	

FAF to MAP 6.3 NM

Knots	60	90	120	150	180
Min:Sec	6:18	4:12	3:09	2:31	2:06

SW-3, 04 SEP 2025 to 02 OCT 2025