LOC/DME I-SIT 108.9 Chan 26	APP CRS 116°	Rwy ldg 6500 TDZE 24 Apt Elev 27

LDA RWY 11

SITKA ROCKY GUTIERREZ (SIT)(PASI)

DME required.

T When local altimeter setting not received, procedure NA.
A Circling NA northeast of Rwy 11-29.

MISSED APPROACH: Climb to 600 then climbing right turn to 5500 on heading 192° and BKA VORTAC R-012 to BKA VORTAC and hold, continue climb-in-hold to 5500.

AFIS	ANCHORAGE CENTER	SITKA RADIO	UNICOM
135.9	126.1 335.5	123.6 (CTAF) L 122.2	122.95

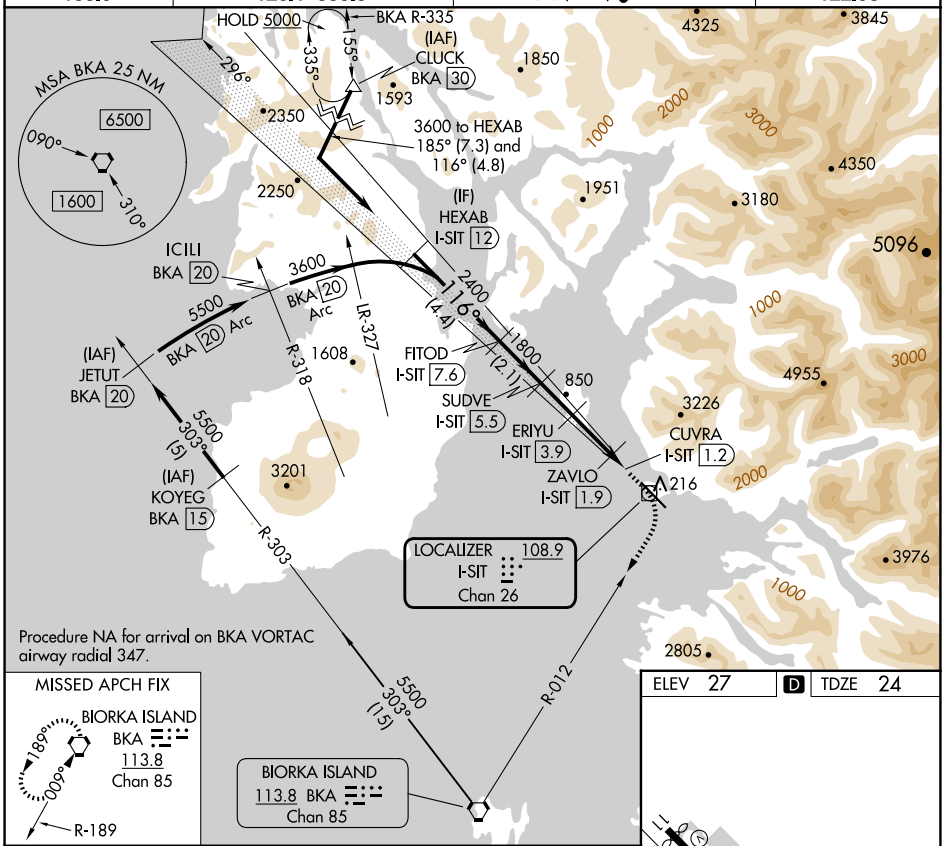

MISSED APCH FIX

VGSI and descent angles not coincident (VGSI Angle 3.00/TCH 50).

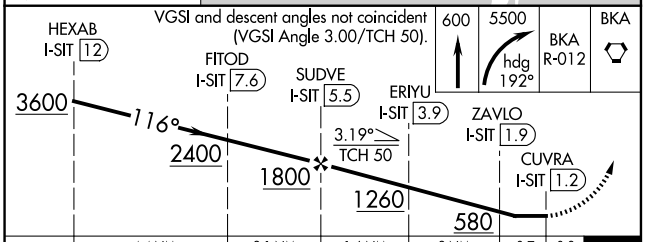

ELEV 27 | D | TDZE 24

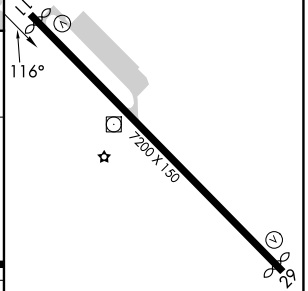

REIL Rwys 11 and 29 L
HIRL Rwy 11-29 L

CATEGORY	A	B	C	D
S-11	520-1 496 (500-1)		520-1⅜ 496 (500-1⅜)	
C CIRCLING	520-1 493 (500-1)		540-1½ 513 (600-1½)	1500-3 1473 (1500-3)

AK, 07 AUG 2025 to 02 OCT 2025
AK, 07 AUG 2025 to 02 OCT 2025