WAAS CH 61032 W30A	APP CRS 305°	Rwy ldg 4027 TDZE 1056 Apt Elev 1060

RNAV (GPS) RWY 30

FARIBAULT MUNI-LIZ WALL STROHFUS FLD (FBL)

For uncompensated Baro-VNAV systems, LNAV/VNAV NA below -17°C (2°F) or above 54°C (130°F). DME/DME RNP-0.3 NA. When local altimeter setting not received, use Owatonna altimeter setting and increase all DA 41 feet and all MDA 60 feet; increase LNAV Cat C visibility ⅛ mile. Baro-VNAV and VDP NA when using Owatonna altimeter setting. Circling NA to Rwys 1and 19.

MISSED APPROACH: Climb to 3000 direct FABAU and hold.

AWOS-3	MINNEAPOLIS APP CON	GCO	UNICOM
120.2	134.7 284.7	121.725	122.8 (CTAF) L

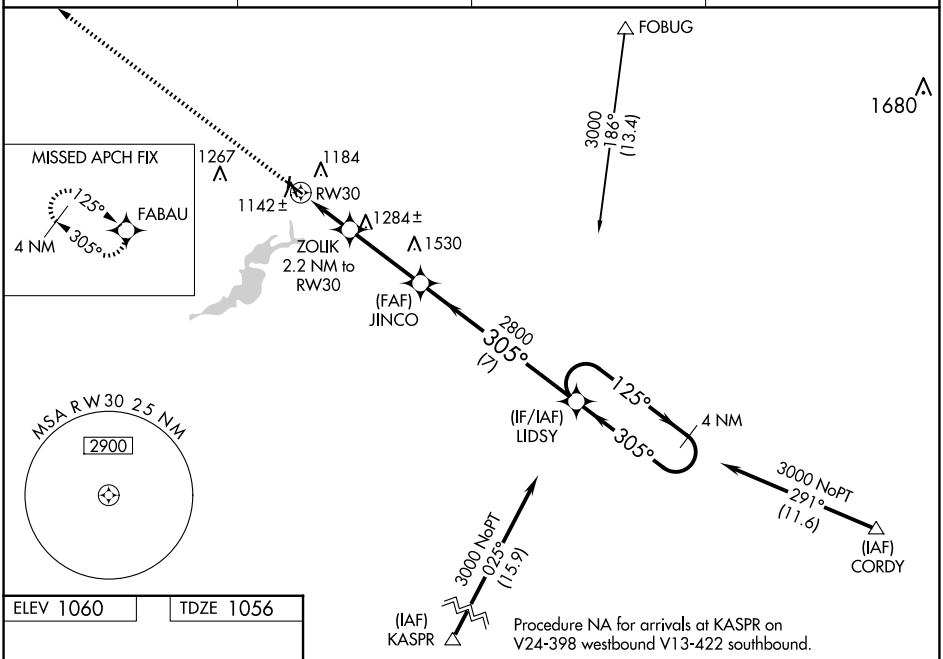

ELEV 1060 | TDZE 1056

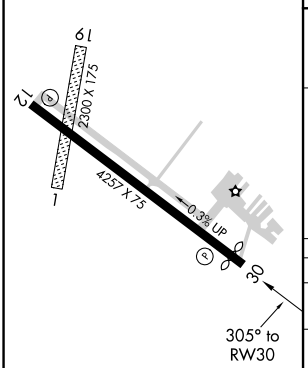

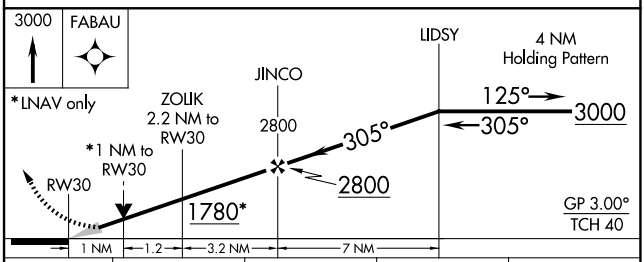

CATEGORY	A	B	C	D
LPV DA	1306-1 250 (300-1)			NA
LNAV/VNAV DA	1306-1 250 (300-1)			NA
LNAV MDA	1400-1 344 (400-1)			NA
CIRCLING	1520-1 460 (500-1)		1740-2 680 (700-2)	NA

REIL Rwys 12 and 30 L
MIRL Rwy 12-30 L

NC-1, 04 SEP 2025 to 02 OCT 2025

NC-1, 04 SEP 2025 to 02 OCT 2025