WAAS CH 97321 W01A	APP CRS 010°	Rwy ldg 5101 TDZE 626 Apt Elev 638

RNAV (GPS) RWY 1L
TULSA RIVERSIDE (RVS)

RNP APCH - GPS.

Circling NA northeast of Rwys 31 and 19L. For uncompensated Baro-VNAV systems, LNAV/VNAV NA below -16°C or above 54°C. Baro-VNAV and VDP NA when using TUL altimeter setting. When local altimeter setting not received, use TUL altimeter setting: increase LPV DA to 871 feet; increase LNAV/VNAV DA to 1152 feet and all visibilities ⅛ SM. Increase all MDAs 40 feet and Circling visbility Cat C¼ SM.

MISSED APPROACH: Climb to 1100 then climbing left turn to 2600 direct KEVIL and hold.

ATIS	TULSA APP CON	RIVERSIDE TOWER★	GND CON	CLNC DEL	UNICOM
126.5	134.7	120.3 (CTAF) L	121.7	124.5	122.95

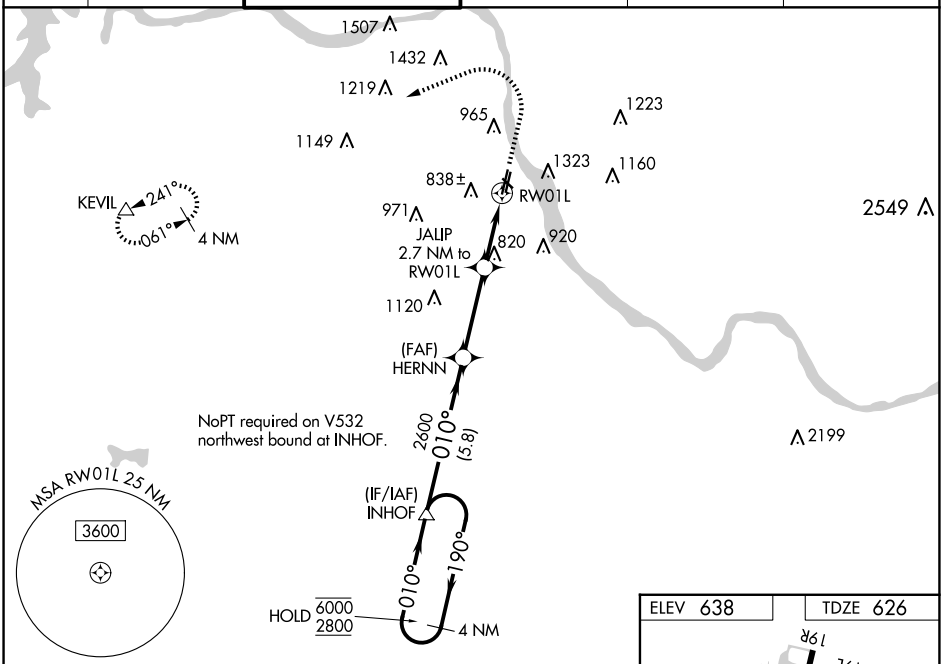

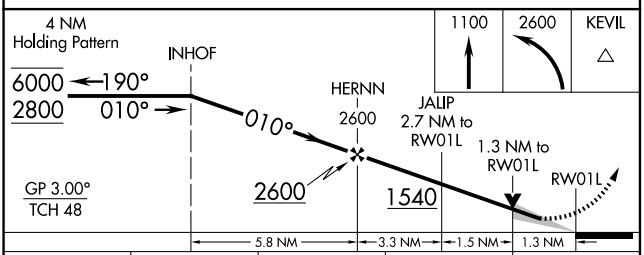

CATEGORY	A	B	C	D
LPV DA	845-¾ 219 (300-¾)			
LNAV/VNAV DA	1126-1⅜ 500 (500-1⅜)			
LNAV MDA	1080-1 454 (500-1)		1080-1⅜ 454 (500-1⅜)	
C CIRCLING	1260-1 622 (700-1)	1280-1 642 (700-1)	1280-1¾ 642 (700-1¾)	1380-2½ 742 (800-2½)

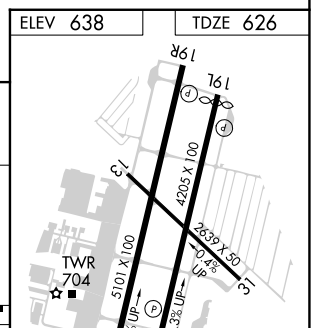

SC-1, 04 SEP 2025 to 02 OCT 2025
SC-1, 04 SEP 2025 to 02 OCT 2025