WAAS CH 63230 W17A	APP CRS 173°	Rwy Ldg 5501 TDZE 592 Apt Elev 592

RNAV (GPS) RWY 17
MC GREGOR EXEC (PWG)

RNP APCH - GPS.

ASR

Baro-VNAV NA when using Waco Rgnl altimeter setting. For uncompensated Baro-VNAV systems, LNAV/VNAV NA below -20°C or above 54°C. When local altimeter setting not received, use Waco Rgnl altimeter setting and increase LPV DA to 873 feet and all visibilities ⅛ SM; increase LNAV/VNAV DA to 873 feet and all visibilities ⅛ SM; increase all MDAs 40 feet and Circling visibility Cat C ¼ SM.

MISSED APPROACH: Climb to 2500 direct ZUDIS and on track 095° to SATTY and hold.

AWOS-3PT	WACO APP CON★	UNICOM
135.525	127.65 352.0	123.05 (CTAF) L

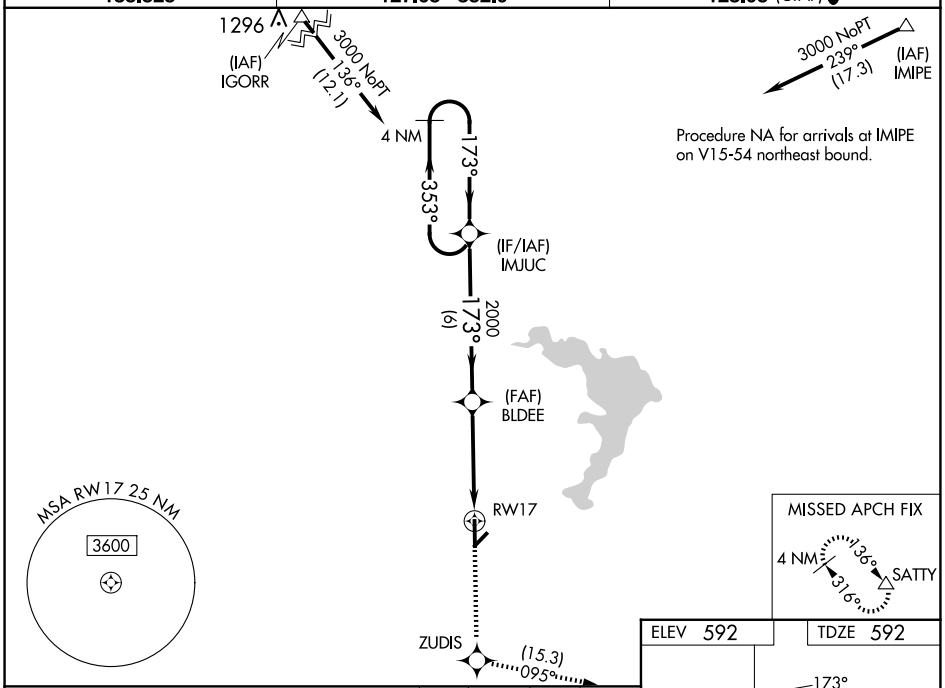

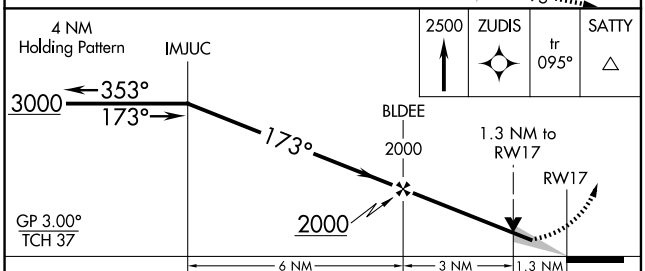

CATEGORY	A	B	C	D
LPV DA	842-¾ 250 (300-¾)			NA
LNAV/VNAV DA	842-¾ 250 (300-¾)			NA
LNAV MDA	1040-1 448 (500-1)		1040-1⅜ 448 (500-1⅜)	NA
CIRCLING	1040-1 448 (500-1)	1060-1 468 (500-1)	1300-2 708 (800-2)	NA

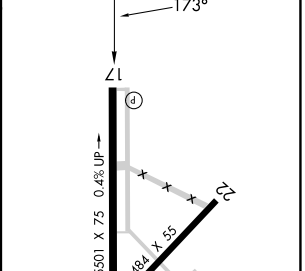

MIRL Rwy 17-35 L
REIL Rwy 17 L

SC-3, 04 SEP 2025 to 02 OCT 2025