WAAS CH 70503 W31A	APP CRS 310°	Rwy ldg 4408 TDZE 2032 Apt Elev 2034

RNAV (GPS) RWY 31
THE O'NEILL MUNI-JOHN L BAKER FLD (ONL)

When local altimeter setting not received, use Evelyn Sharp Fld altimeter setting and increase LPV DA to 2407 feet, LNAV/VNAV DA to 2726 feet; Increase all MDAs 140 feet and visibility Cat C ½ SM. Baro-VNAV NA when using Evelyn Sharp Fld altimeter setting. For uncompensated Baro-VNAV systems, LNAV/VNAV NA below -19°C (-2°F) or above 54°C (130°F). DME/DME RNP-0.3 NA. Helicopter visibility reduction below 1 SM NA. Night landing: Rwy 4, 22 NA.

MISSED APPROACH: Climb to 4000 direct AKIGE and hold.

AWOS-3	MINNEAPOLIS CENTER	UNICOM
121.125	128.0 257.95	122.8 (CTAF) L

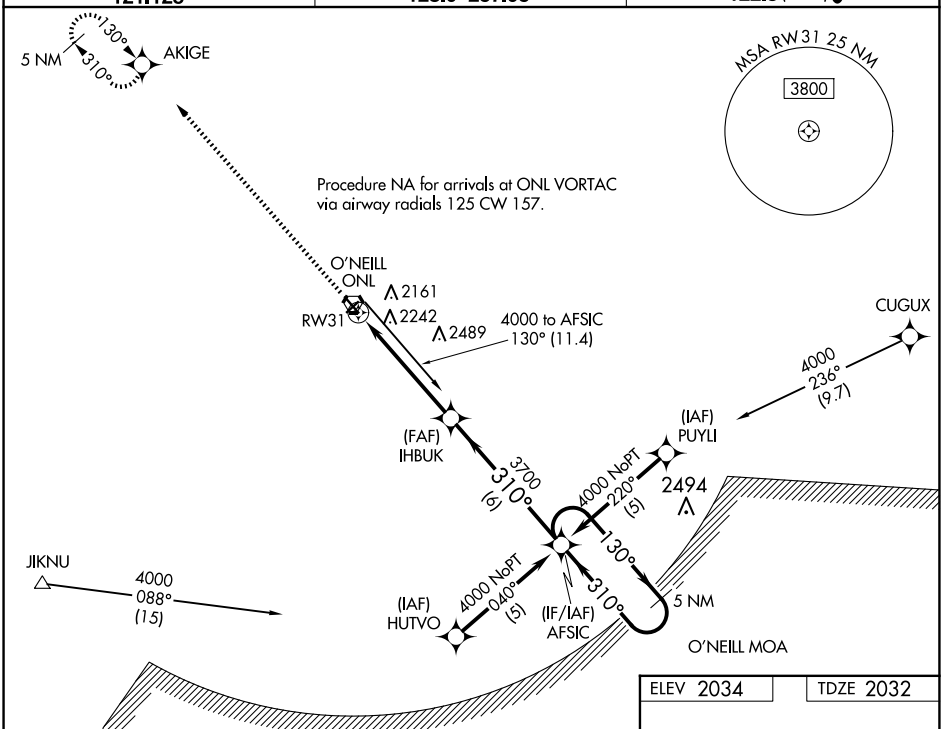

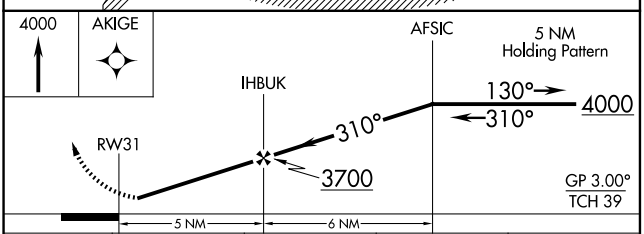

ELEV 2034 TDZE 2032

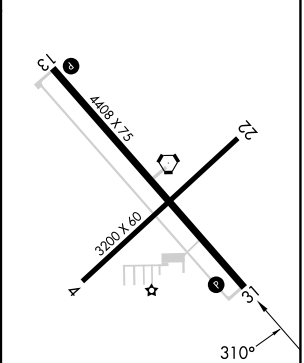

REIL Rwys 13 and 31 L
MIRL Rwy 13-31 L

CATEGORY		A	B	C	D
LPV	DA	2282-1 250 (300-1)			NA
LNAV/VNAV	DA	2601-2 569 (600-2)			NA
LNAV MDA		2580-1 548 (600-1)		2580-1½ 548 (600-1½)	NA
CIRCLING		2600-1 566 (600-1)		2680-1¾ 646 (700-1¾)	NA

NC-2, 04 SEP 2025 to 02 OCT 2025
NC-2, 04 SEP 2025 to 02 OCT 2025