WAAS CH 69546 W32A	APP CRS 314°	Rwy ldg 3604 TDZE 1446 Apt Elev 1446

RNAV (GPS) RWY 32
JACKSON MUNI (MJQ)

RNP APCH - GPS.

For uncompensated Baro-VNAV systems, LNAV/VNAV NA below -17°C or above 54°C. Circling NA to Rwys 4 and 22.

MISSED APPROACH: Climb to 3100 direct FETGI and hold.

AWOS-3	MINNEAPOLIS CENTER	GCO	UNICOM
118.1	127.75 257.7	121.725	122.8 (CTAF) L

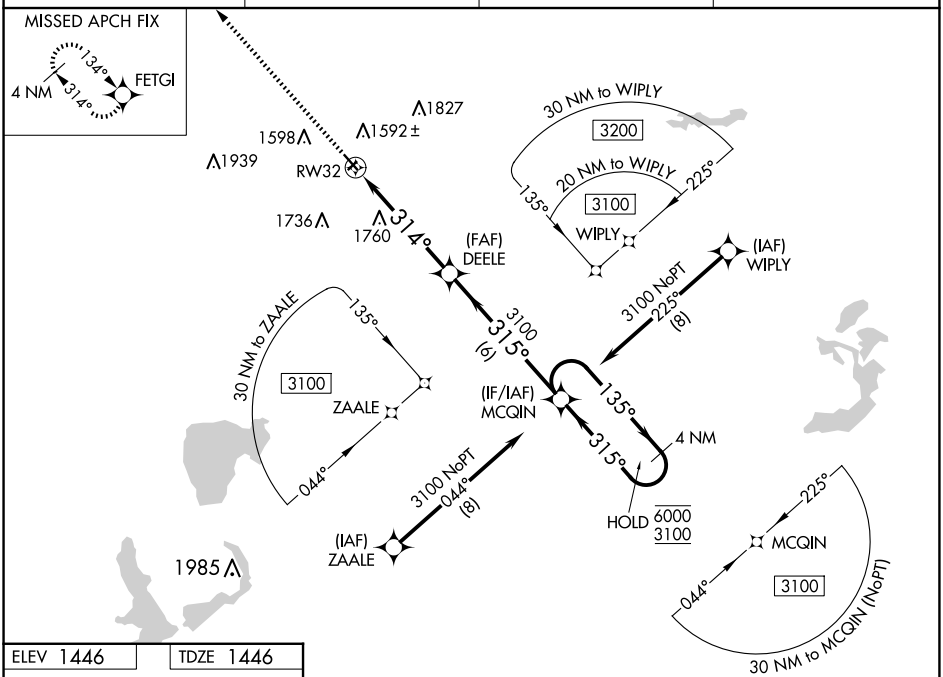

ELEV 1446	TDZE 1446

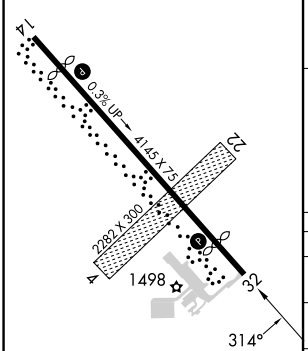

REIL Rwys 14 and 32 L
MIRL Rwy 14-32 L

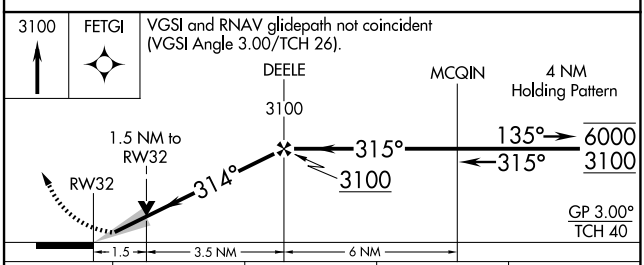

CATEGORY	A	B	C	D
LPV DA	1696-1 250 (300-1)		NA	
LNAV/VNAV DA	1960-1⅜ 514 (600-1⅜)		NA	
LNAV MDA	1960-1 514 (600-1)		NA	
C CIRCLING	2040-1 594 (600-1)		NA	

NC-1, 04 SEP 2025 to 02 OCT 2025