LOC I-CAC	APP CRS	Rwy ldg	6705
111.7	174°	TDZE	1530
		Apt Elev	1534

ILS or LOC RWY 17
NEWTON-CITY-COUNTY (EWK)

ADF required. DME required.

When local altimeter setting not received, use Wichita Dwight D Eisenhower Ntl altimeter setting: increase S-ILS 17 DA to 1817 feet; increase all MDAs 100 feet and visibility S-LOC 17 Cat C and D ¼ SM and Circling Cat C ⅛ SM. For inop ALS, increase S-LOC 17 Cat C and D visibility to 1⅜ SM. For inop ALS when using Wichita Dwight D Eisenhower Ntl altimeter setting, increase S-ILS 17 visibility to ⅞ SM and S-LOC 17 Cat C and D to 1⅝ SM. Circling Rwy 8, 26 NA at night. Autopilot coupled approach NA below 2000.

MALSR A5

MISSED APPROACH: Climb to 2500 then climbing left turn to 3200 direct HARVS LOM and hold.

AWOS-3PT	WICHITA APP CON	CLNC DEL	UNICOM
123.875	125.5 306.2	126.55	123.0 (CTAF) L

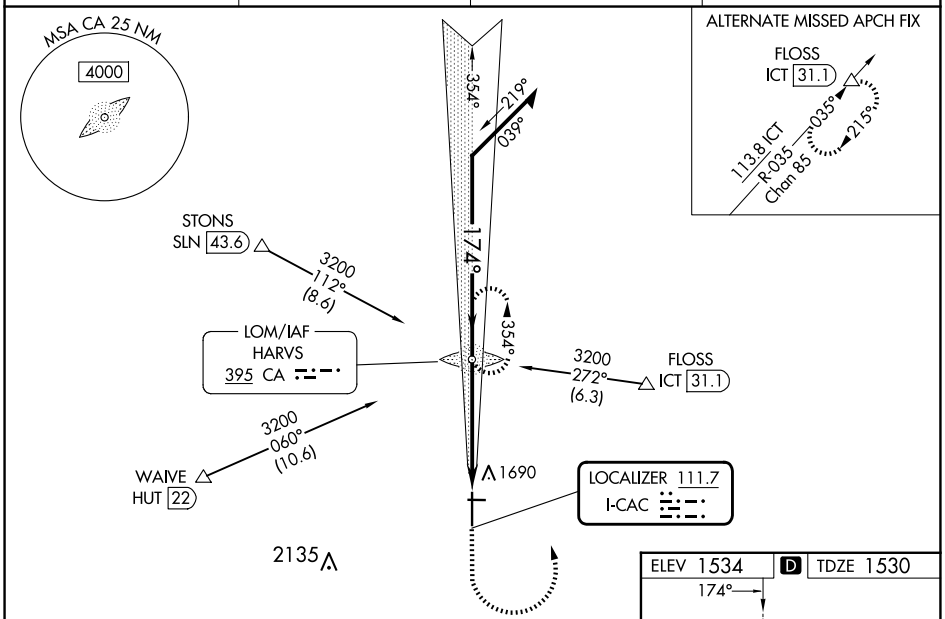

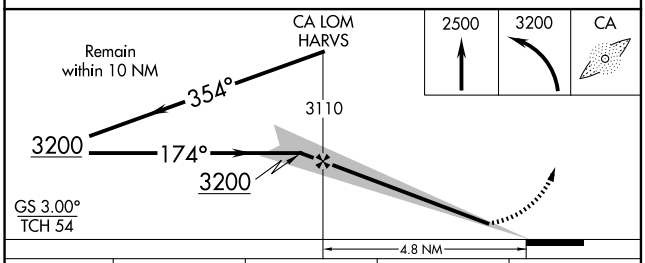

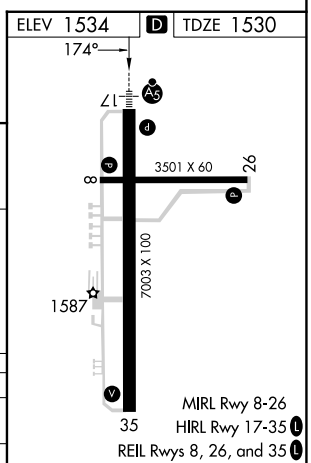

CATEGORY	A	B	C	D
S-ILS 17	1730-½ 200 (200-½)			
S-LOC 17	2000-½ 470 (500-½)		2000-1 470 (500-1)	
CIRCLING	2000-1 466 (500-1)		2000-1½ 466 (500-1½)	2100-2 566 (600-2)

FAF to MAP 4.8 NM

Knots	60	90	120	150	180
Min:Sec	4:48	3:12	2:24	1:55	1:36

NC-2, 04 SEP 2025 to 02 OCT 2025