WAAS CH 86242 W31A	APP CRS 315°	Rwy ldg 5500 TDZE 886 Apt Elev 889

RNAV (GPS) RWY 31
COLUMBIA RGNL (COU)

RNP APCH.

Circling Rwy 20 NA at night. Rwy 31 helicopter visibility reduction below ¾ SM NA. For uncompensated Baro-VNAV systems, LNAV/VNAV NA below -17°C or above 54°C. Circling NA for Cat D west of Rwys 2 and 13.

MISSED APPROACH: Climb to 3100 direct NAYLU and hold.

ATIS	MIZZU APP CON	COLUMBIA TOWER ★	GND CON	UNICOM
128.45	124.375 353.925	119.3 (CTAF) L 363.25	121.6	122.95

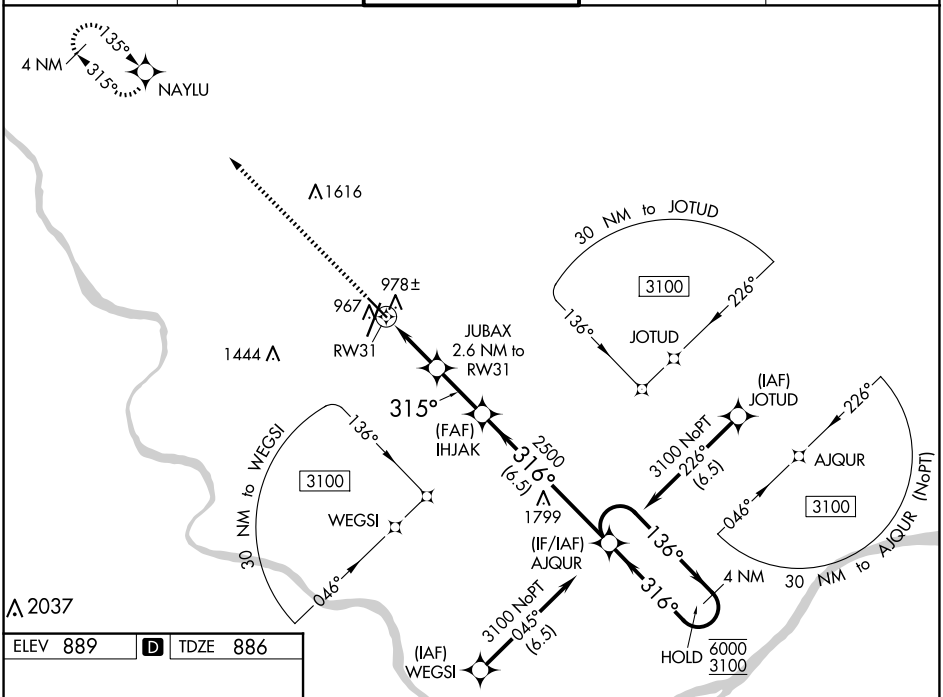

ELEV 889 | D | TDZE 886

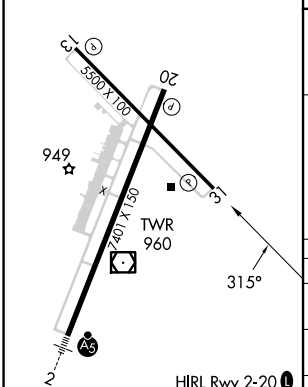

HIRL Rwy 2-20 L
MIRL Rwy 13-31 L
REIL Rwy 20 L
REIL Rwys 13 and 31

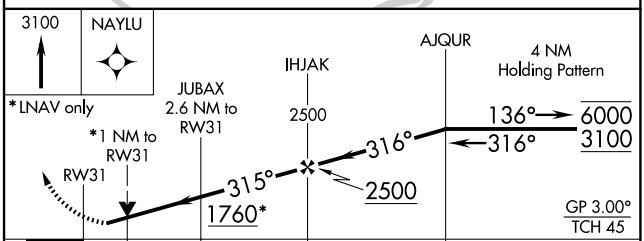

CATEGORY	A	B	C	D
LPV DA	1138-1 252 (300-1)			
LNAV/VNAV DA	1138-1 252 (300-1)			
LNAV MDA	1240-1 354 (400-1)			
C CIRCLING	1300-1 411 (500-1)	1340-1 451 (500-1)	1360-1½ 471 (500-1½)	1440-2 551 (600-2)

NC-3, 04 SEP 2025 to 02 OCT 2025
NC-3, 04 SEP 2025 to 02 OCT 2025