APP CRS	Rwy ldg	4001
222°	TDZE	620
	Apt Elev	624

RNAV (GPS) RWY 22
JACKSONVILLE MUNI (IJX)

RNP APCH - GPS.

Rwy 22 helicopter visibility reduction below ¾ SM NA.

MISSED APPROACH: Climb to 2700 direct JANGI and hold.

AWOS-3PT	SAINT LOUIS APP CON ★	CLNC DEL	UNICOM
120.525	126.15 323.0	118.45	122.8 (CTAF) L

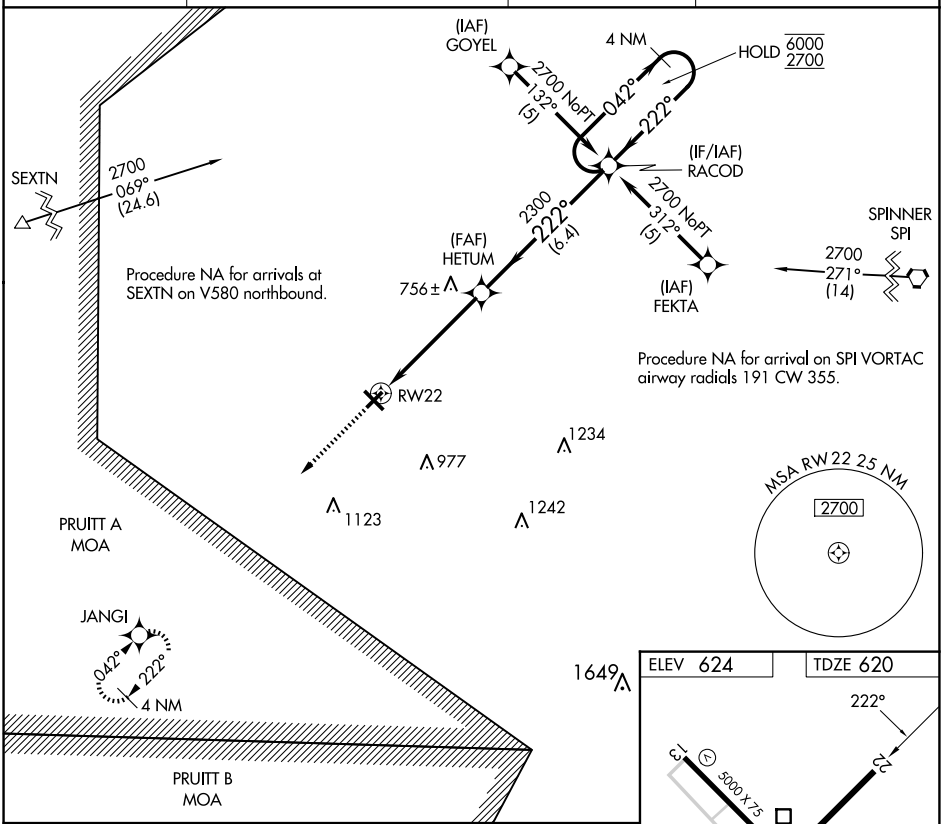

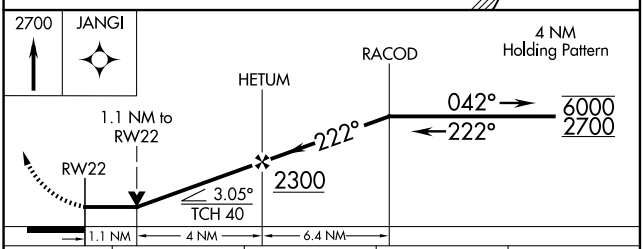

ELEV 624 TDZE 620

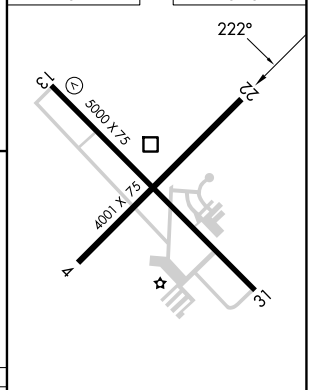

CATEGORY	A	B	C	D
LNAV MDA	1020-1 400 (400-1)		1020-1⅛	400 (400-1⅛)
CIRCLING	1040-1 416 (500-1)	1080-1 456 (500-1)	1280-1¾ 656 (700-1¾)	1360-2¼ 736 (800-2¼)

REIL Rwys 13, 22 and 31 L
MIRL Rwys 4-22 and 13-31 L

EC-3, 04 SEP 2025 to 02 OCT 2025

EC-3, 04 SEP 2025 to 02 OCT 2025