WAAS CH 99734 W02A	APP CRS 016°	Rwy ldg 3346 TDZE 162 Apt Elev 162

RNAV (GPS) RWY 2
SELFS (MMS)

T A NA — Circling to Rwy 20 NA at night. Baro-VNAV NA. DME/DME RNP-0.3 NA. Use Clarksdale altimeter setting; when not received, use Tunica altimeter setting and increase all DA 39 feet and all MDA 40 feet; increase LPV all Cats visibility to 1⅛ mile and LNAV/VNAV all Cats visibility to 1⅝ mile.

MISSED APPROACH: Climb to 3000 direct UTFIR and hold, continue climb-in-hold to 3000.

CKM AWOS-3	MEMPHIS CENTER	CTAF
120.675	135.3 335.8	122.9

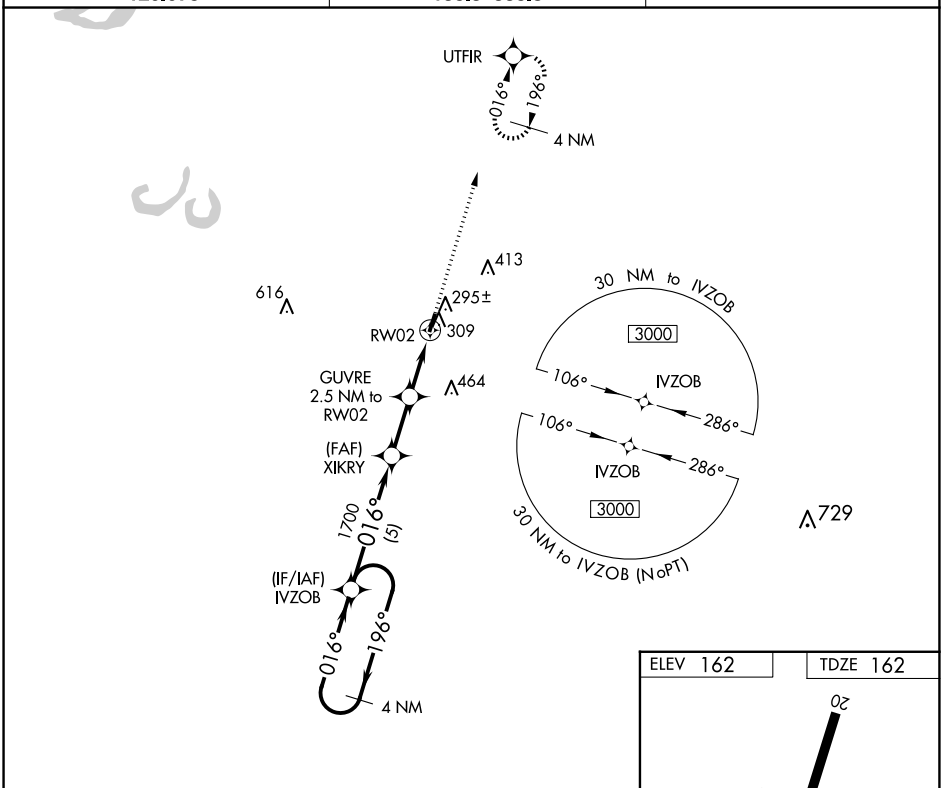

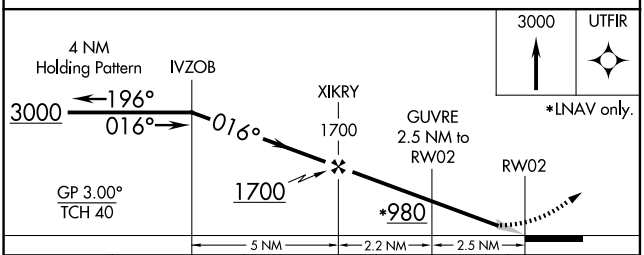

CATEGORY	A	B	C	D
LPV DA	441-1	279 (300-1)	NA	
LNAV/VNAV DA	608-1½	446 (500-1½)	NA	
LNAV MDA	600-1	438 (500-1)	NA	
C CIRCLING	680-1	518 (600-1)	NA	

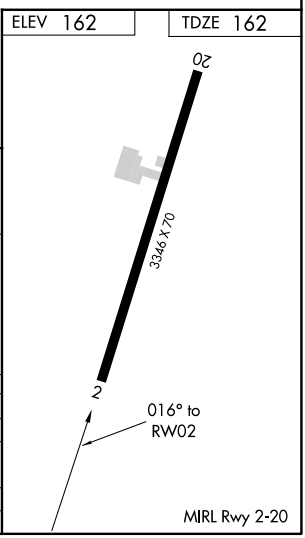

SC-4, 04 SEP 2025 to 02 OCT 2025
SC-4, 04 SEP 2025 to 02 OCT 2025