WAAS CH 61019 W02A	APP CRS 026°	Rwy ldg 4323 TDZE 926 Apt Elev 946

RNAV (GPS) RWY 2
FARMINGTON RGNL (FAM)

RNP APCH - GPS.

For uncompensated Baro-VNAV systems, LNAV/VNAV NA below -16°C or above 54°C. Rwy 2 helicopter visibility reduction below ¾ SM NA. Circling Rwy 20 NA at night. Baro-VNAV and VDP NA when using Sparta altimeter setting. When local altimeter setting not received, use Sparta altimeter setting and increase LPV DA to 1330 feet and all visibilities ⅜ SM. Increase LNAV/VNAV DA to 1525 feet and all visibilities ⅜ SM. Increase all MDAs 160 feet and LNAV and Circling Cat B visibility ¼ SM.

MISSED APPROACH: Climb to 3100 direct ZODUX and hold.

AWOS-3PT	KANSAS CITY CENTER	UNICOM
119.275	127.475 346.275	122.8 (CTAF) L

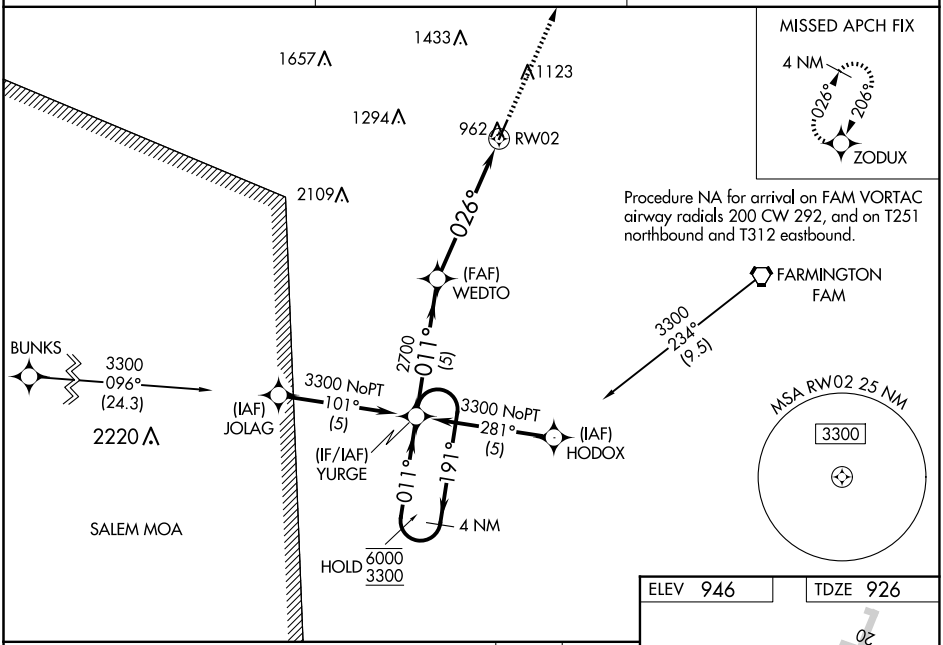

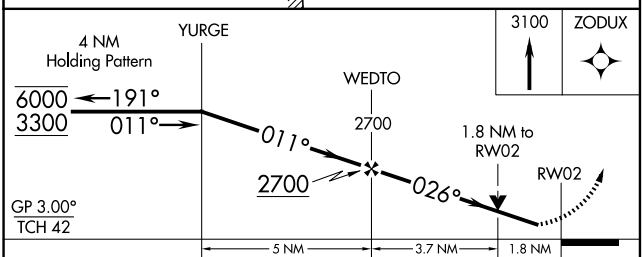

CATEGORY	A	B	C	D
LPV DA	1176-1 250 (300-1)		NA	
LNAV/VNAV DA	1371-1⅜ 445 (500-1⅜)		NA	
LNAV MDA	1540-1 614 (600-1)		NA	
C CIRCLING	1540-1 594 (600-1)		NA	

ELEV 946	TDZE 926

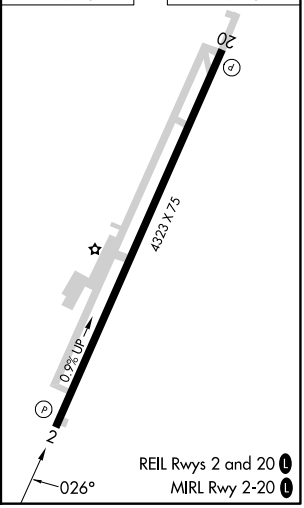

REIL Rwys 2 and 20 L
MIRL Rwy 2-20 L

NC-3, 04 SEP 2025 to 02 OCT 2025

NC-3, 04 SEP 2025 to 02 OCT 2025