LOC RWY 21
HILTON HEAD (HXD)

LOC/DME I-HXD	APP CRS	Rwy Ldg	4597
111.3	213°	TDZE	18
Chan 50		Apt Elev	19

NA

Rwy 21 helicopter visibility reduction below ¾ SM NA.
DME required.

MISSED APPROACH: Climb to 800 then climbing right turn to 2000 on SAV R-085 to SELER/SAV 21.5 DME and hold, continue climb-in-hold to 2000.

ATIS	SAVANNAH APP CON ★	HILTON HEAD TOWER ★	GND CON	CLNC DEL	CLNC DEL
121.4	125.3 371.875	118.975 (CTAF) L	121.1	121.1	123.85 (When twr closed)

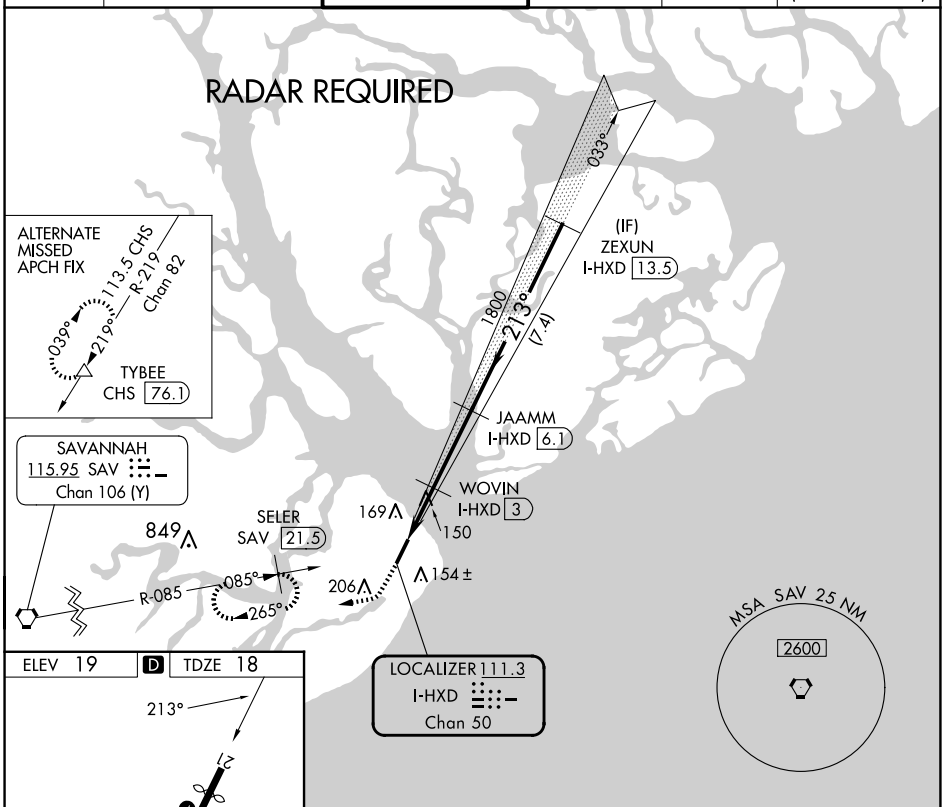

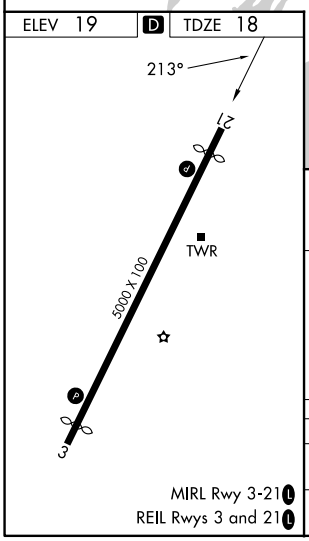

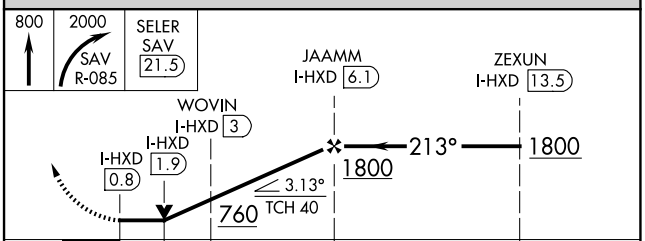

CATEGORY	A	B	C	D
S-21	400-1 382 (400-1)		400-1⅛	382 (400-1⅛)
C CIRCLING	480-1 461 (500-1)	520-1 501 (600-1)	520-1½ 501 (600-1½)	580-2 561 (600-2)

SE-2, 04 SEP 2025 to 02 OCT 2025