WAAS CH 56237 W14A	APP CRS 150°	Rwy ldg 5024 TDZE 397 Apt Elev 397

RNAV (GPS) RWY 14

TROY MUNI AT N KENNETH CAMPBELL FLD (TOI)

RNP APCH.

Rwy 14 helicopter visibility reduction below 1 SM NA.
Rwy 14 Straight-in and Circling and Circling Rwy 32 NA at night.

MISSED APPROACH: Climb to 2600 direct IGUBE and hold.

ATIS	CAIRNS APP CON ★	TROY TOWER ★	GND CON	UNICOM
120.925	121.1 319.25	124.3 (CTAF) (L) 306.9	121.9 294.7	122.8

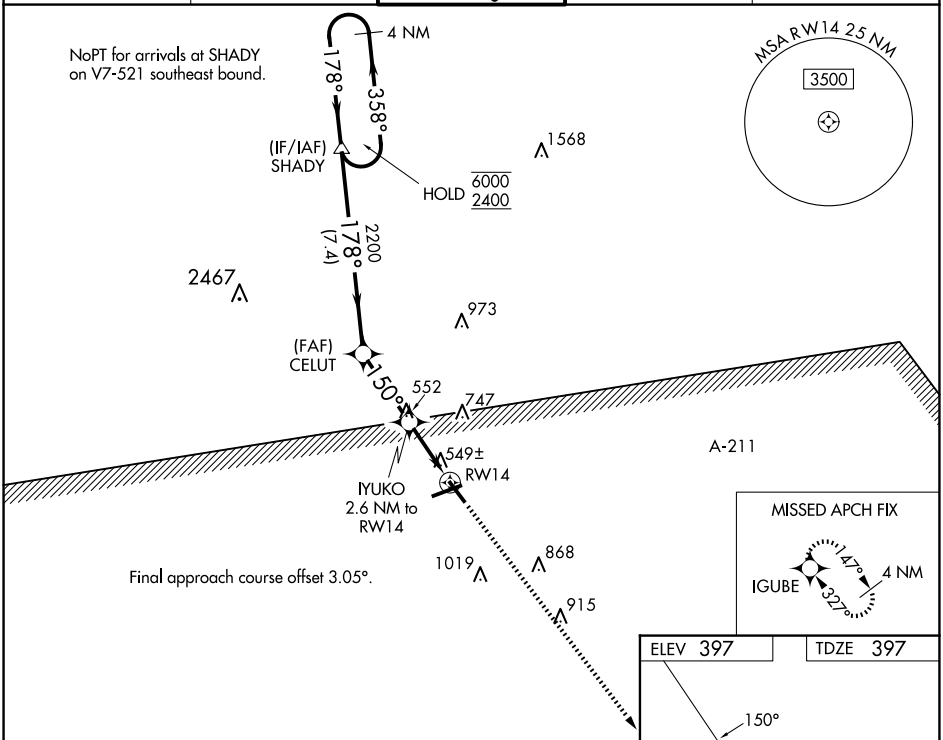

ELEV 397 TDZE 397

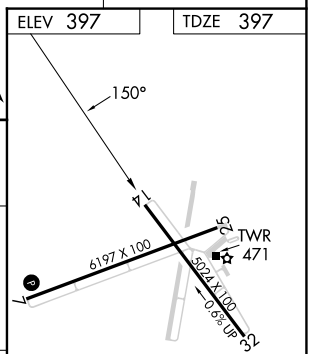

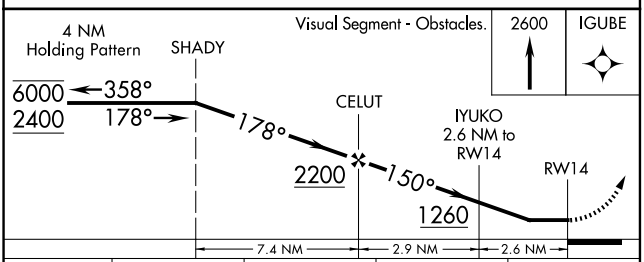

CATEGORY	A	B	C	D
LP MDA	800-1 403 (500-1)		800-1⅛ 403 (500-1⅛)	
LNAV MDA	900-1 503 (600-1)		900-1⅜ 503 (600-1⅜)	
(C) CIRCLING	1000-1 603 (700-1)		1300-2¾ 903 (1000-2¾)	1380-3 983 (1000-3)

MIRL Rwy 7-25 and 14-32 (L)

SE-4, 04 SEP 2025 to 02 OCT 2025