WAAS CH 97409 W32A	APP CRS 321°	Rwy ldg 4203 TDZE 2534 Apt Elev 2546

RNAV (GPS) RWY 32
BROKEN BOW MUNI/KEITH GLAZE FLD (BBW)

RNP APCH.

For uncompensated Baro-VNAV systems, LNAV/VNAV NA below -20°C or above 54°C. When local altimeter setting not received, use North Platte Rgnl/Lee Bird Fld altimeter setting and increase all DA/MDA 160 feet and increase LPV all Cats visibility ¾ mile, increase LNAV/VNAV all Cats visibility 1¼ mile, increase LNAV and Circling Cat B visibility ¼ mile. VDP and Baro/VNAV NA when using North Platte Rgnl/Lee Bird Fld altimeter setting. Rwy 32 helicopter visibility reduction below ¾ SM NA.

MISSED APPROACH: Climb to 4500 direct IMEQI and hold.

ASOS	DENVER CENTER	UNICOM
120.0	132.7 226.675	122.8 (CTAF) L

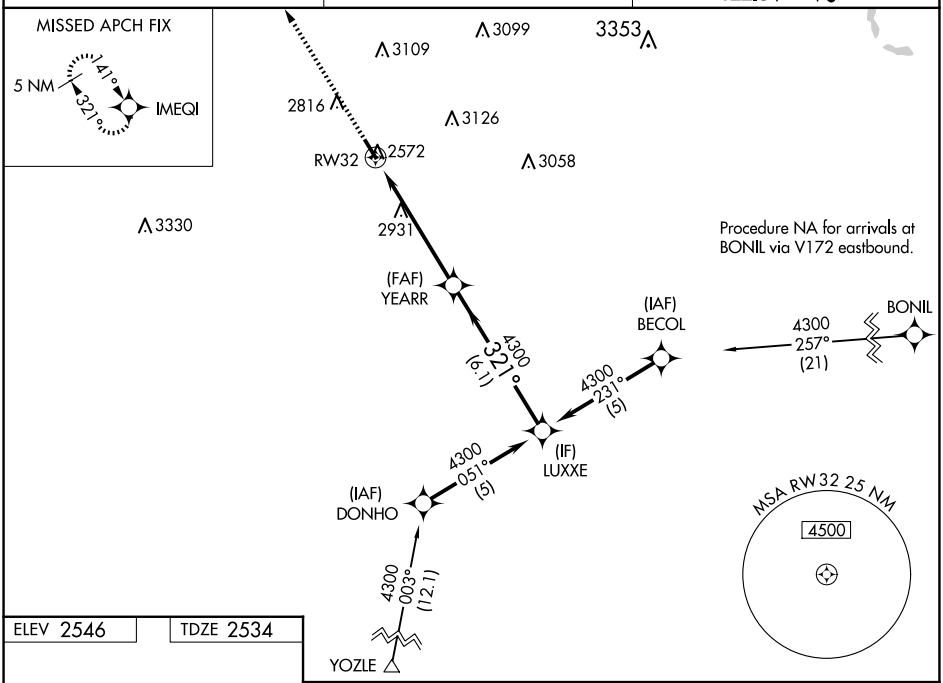

NC-2, 04 SEP 2025 to 02 OCT 2025

ELEV 2546 TDZE 2534

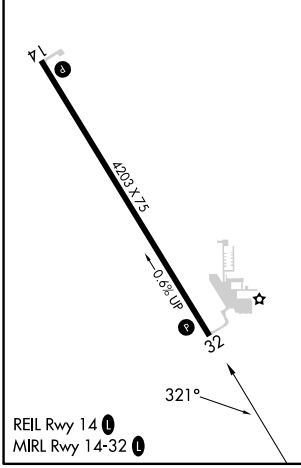

REIL Rwy 14 L
MIRL Rwy 14-32 L

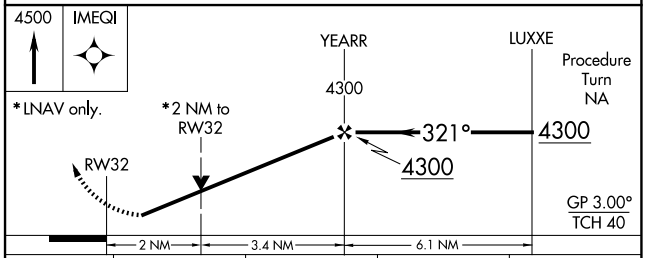

CATEGORY	A	B	C	D
LPV DA	2833-1	299 (300-1)	NA	
LNAV/VNAV DA	3301-2¾	767 (800-2¾)	NA	
LNAV MDA	3200-1	666 (700-1)	NA	
CIRCLING	3200-1	654 (700-1)	NA	