WAAS CH 66028 W27A	APP CRS 274°	Rwy ldg 3882 TDZE 777 Apt Elev 781

RNAV (GPS) RWY 27
FULTON COUNTY (USE)

RNP APCH - GPS.

For uncompensated Baro-VNAV systems, LNAV/VNAV NA below -16°C or above 54°C. Circling NA to Rwys 18 and 36. Rwy 27 helicopter visibility reduction below 1 SM NA. Procedure NA at night.

MISSED APPROACH: Climb to 3000 direct DUCZZ and hold.

AWOS-3P	TOLEDO APP CON	UNICOM
127.375	134.35 317.55	123.0 (CTAF) L

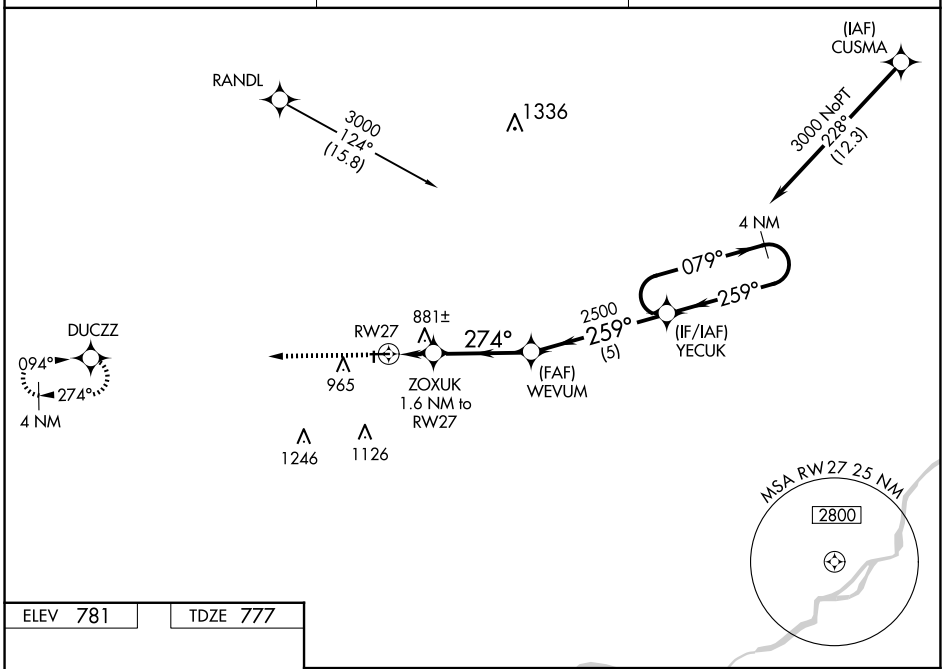

ELEV 781	TDZE 777

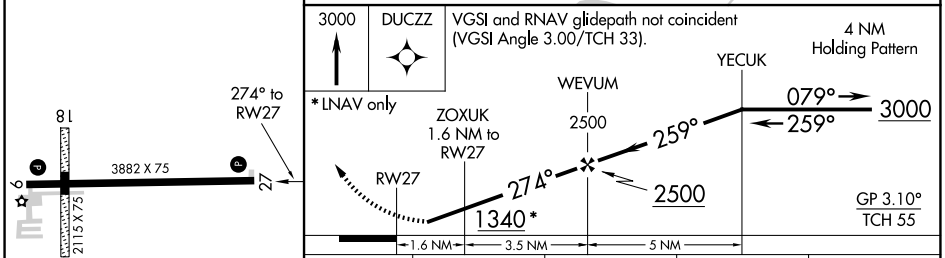

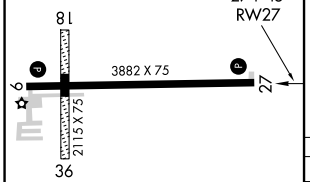

CATEGORY	A	B	C	D
LPV DA	1092-1 315 (400-1)			
LNAV/VNAV DA	1095-1 318 (400-1)			
LNAV MDA	1180-1 403 (400-1)		1180-1⅛ 403 (400-1⅛)	
CIRCLING	1320-1 539 (600-1)		1480-2 699 (700-2)	1480-2¼ 699 (700-2¼)

REIL Rwys 9 and 27 L
MIRL Rwy 9-27 L

EC-2, 04 SEP 2025 to 02 OCT 2025

EC-2, 04 SEP 2025 to 02 OCT 2025