LOC I-STC	APP CRS	Rwy Ldg / TDZE / Apt Elev
111.9	313°	7000 / 1020 / 1031

ILS or LOC RWY 31
ST CLOUD RGNL (STC)

DME required.

When local altimeter setting not received, use Little Falls altimeter setting, increase DA to 1296 feet, increase all MDAs 80 feet and S-LOC 31 visibility Cats C and D ¼ SM, and Circling visibility Cats C and D ¼ SM. For inop ALS when using Little Falls altimeter setting, increase S-ILS-31 visibility to ⅞ SM and S-LOC-31 Cats C and D visibility to 1⅜ SM. VDP NA when using Little Falls altimeter setting. DME from STC VOR/DME. DME use requires simultaneous reception of I-STC and STC DME.

NA

MALSR

MISSED APPROACH: Climb to 2800 then climbing left turn to 3500 direct STC VOR/DME and on STC VOR/DME R-134 to SANLY/STC VOR/DME 14.1 DME and hold.

ATIS	MINNEAPOLIS CENTER	ST. CLOUD TOWER★	GND CON
119.375	121.05 235.775	118.25 (CTAF)	123.75

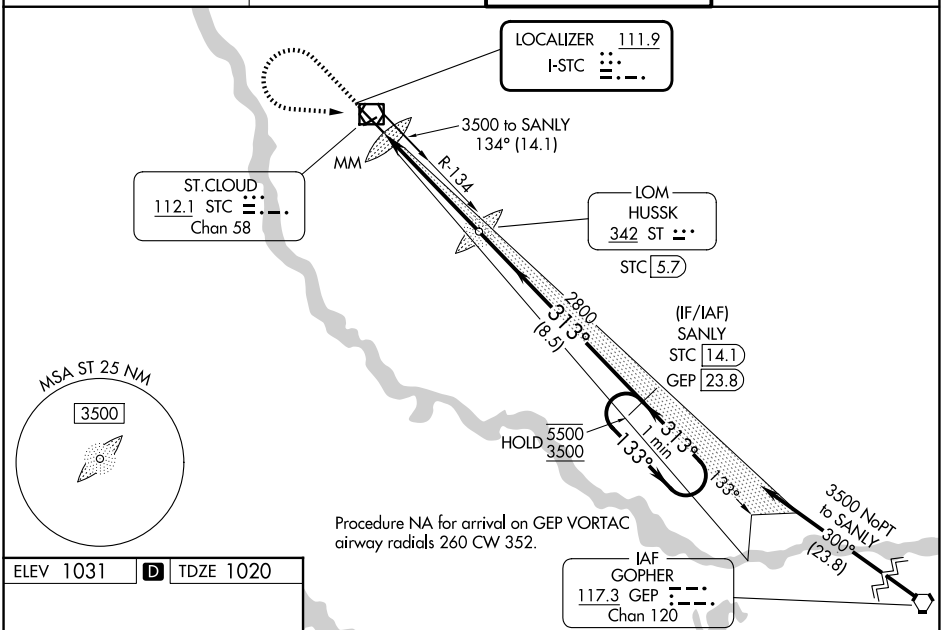

ELEV 1031 | D | TDZE 1020

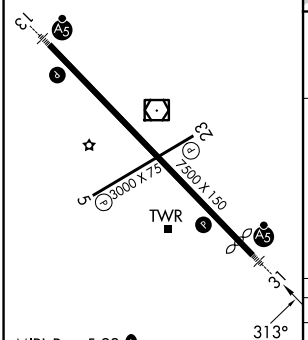

MIRL Rwy 5-23
HIRL Rwy 13-31

FAF to MAP 5 NM					
Knots	60	90	120	150	180
Min:Sec	5:00	3:20	2:30	2:00	1:40

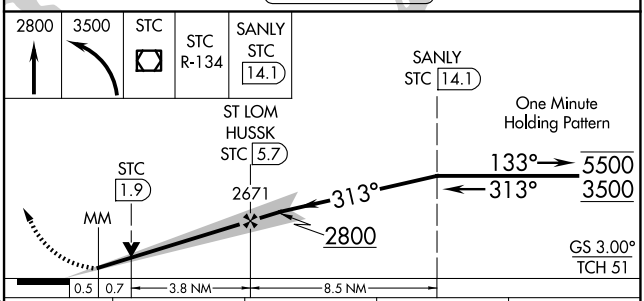

CATEGORY	A	B	C	D
S-ILS 31	1220-½ 200 (200-½)			
S-LOC 31	1460-½ 440 (500-½)		1460-¾ 440 (500-¾)	
CIRCLING	1500-1 469 (500-1)		1620-1½ 589 (600-1½)	1860-2¾ 829 (900-2¾)

NC-1, 04 SEP 2025 to 02 OCT 2025