RNAV (GPS) RWY 35
BARNWELL RGNL (BNL)

APP CRS	Rwy Ldg	5119
345°	TDZE	246
	Apt Elev	246

RNP APCH - GPS.

VDP NA when using AGS altimeter setting. When local altimeter setting not received, use AGS altimeter setting and increase all MDAs 100 feet and LNAV visibility Cat C/D ¼ SM, and Circling visibility Cat C/D ½ SM. Circling Rwy 5, 23 NA at night.

MISSED APPROACH: Climb to 2200 direct FATSU and hold.

AWOS-3PT	JACKSONVILLE CENTER	GCO	UNICOM
119.775	132.925 363.2	121.725	122.8 (CTAF) L

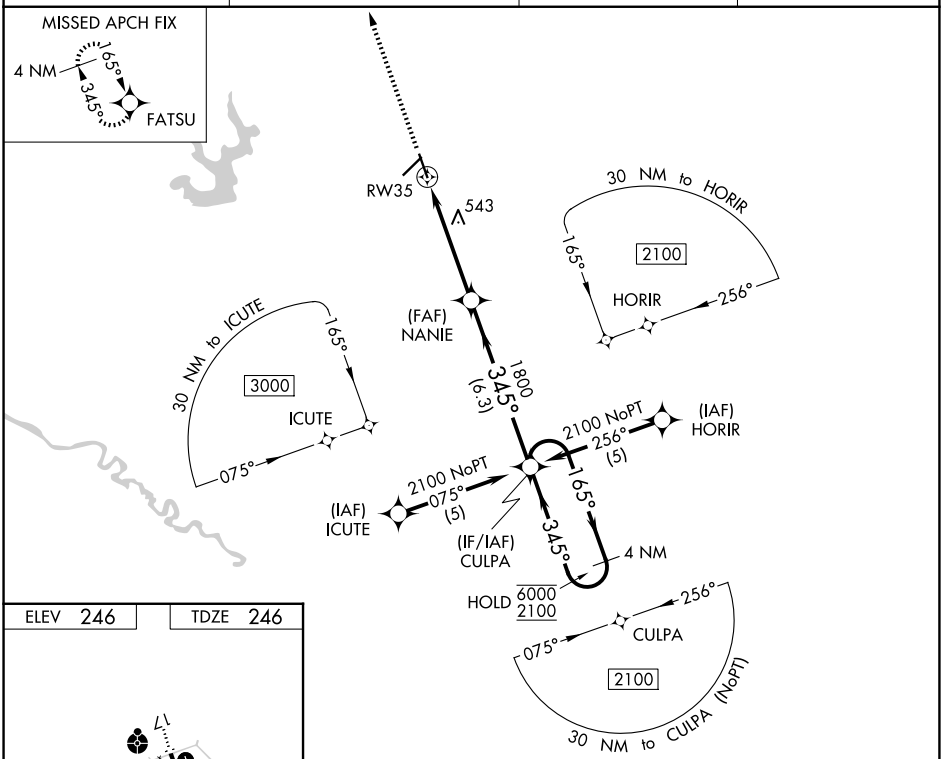

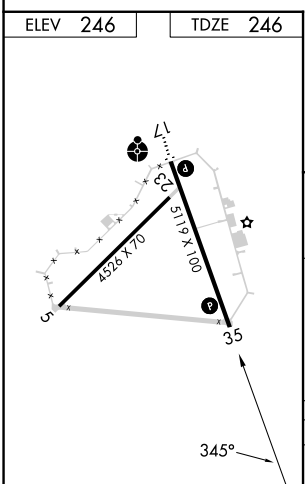

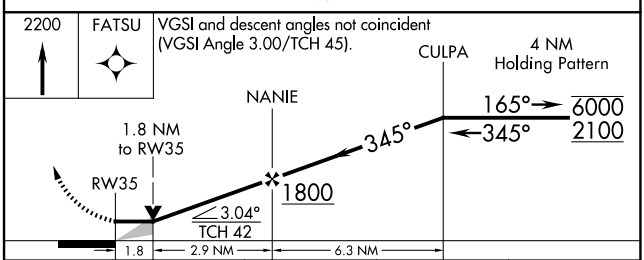

CATEGORY	A	B	C	D
LNAV MDA	860-1 614 (700-1)		860-1¾ 614 (700-1¾)	860-2 614 (700-2)
CIRCLING	860-1 614 (700-1)		900-1¾ 654 (700-1¾)	900-2 654 (700-2)

SE-2, 04 SEP 2025 to 02 OCT 2025
SE-2, 04 SEP 2025 to 02 OCT 2025