LOC/DME I-LHM	APP CRS	Rwy ldg	6001
108.75	151°	TDZE	121
Chan 24 (Y)		Apt Elev	121

ILS or LOC RWY 15

LINCOLN RGNL/KARL HARDER FLD (LHM)

When local altimeter setting not received, use Beale AFB altimeter setting and increase DA to 361 feet and all MDAs 40 feet; increase S-LOC 15 Cat C/D and Circling Cat D visibility ¼ SM. VDP NA with Beale AFB altimeter setting. WIDBO fix minimums: for inop ALS, increase S-LOC 15 Cat D visibility to 1 mile.

MALSR

MISSED APPROACH: Climb to 1200 then climbing right turn to 3000 direct MYV VOR/DME and hold.

AWOS-3	NORCAL APP CON	UNICOM
124.25	125.4 259.1	123.0 (CTAF) L

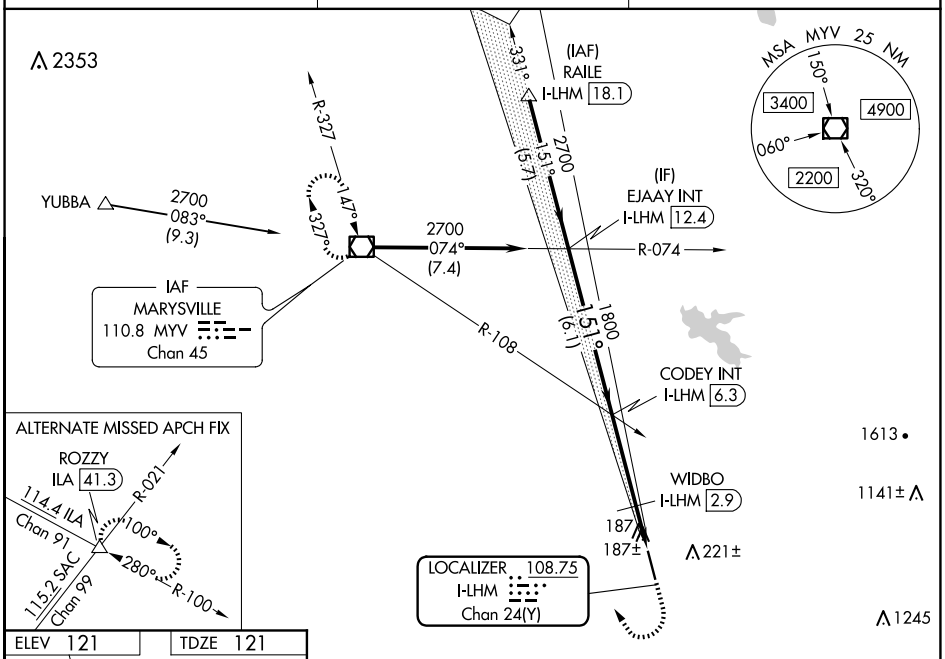

ELEV 121 TDZE 121

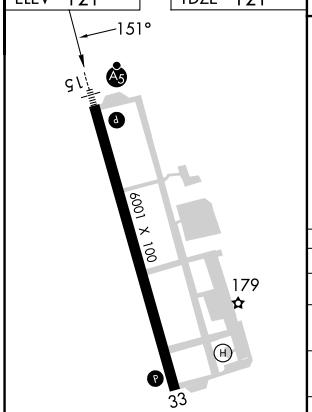

FAF to MAP 5.1 NM					
Knots	60	90	120	150	180
Min:Sec	5:06	3:24	2:33	2:02	1:42

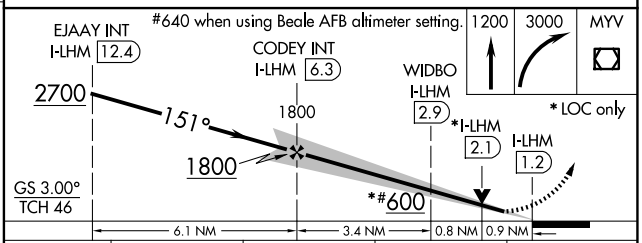

CATEGORY	A	B	C	D
S-ILS 15	321-½ 200 (200-½)			
S-LOC 15	600-½ 479 (500-½)		600-¾ 479 (500-¾)	600-1 479 (500-1)
CIRCLING	600-1 479 (500-1)		600-1½ 479 (500-1½)	760-2 639 (700-2)
WIDBO FIX MINIMUMS				
S-LOC 15	460-½ 339 (400-½)			460-¾ 339 (400-¾)
CIRCLING	520-1 399 (400-1)	580-1 459 (500-1)	600-1½ 479 (500-1½)	760-2 639 (700-2)

SW-2, 04 SEP 2025 to 02 OCT 2025
SW-2, 04 SEP 2025 to 02 OCT 2025