APP CRS	Rwy ldg	3460
180°	TDZE	205
	Apt Elev	205

RNAV (GPS) RWY 18
MCCHAREN FLD (M83)

Use Golden Triangle Rgnl altimeter setting, when not received, use Columbus AFB altimeter setting. DME/DME RNP-0.3 NA. Helicopter visibility reduction below 1 SM NA. Procedure NA at night.

NA

MISSED APPROACH: Climb to 1000 then climbing right turn to 2500 direct CLOUT and hold.

COLUMBUS APP CON★	CTAF
135.6 323.275	122.9 L

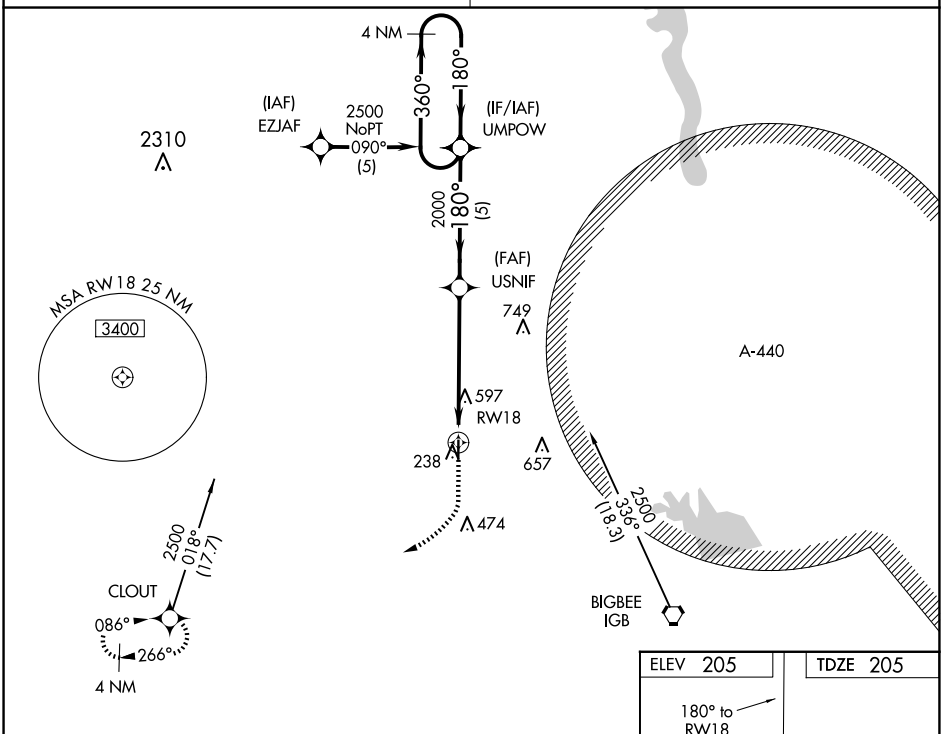

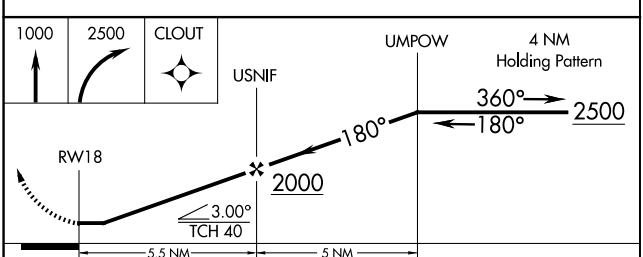

ELEV 205 TDZE 205

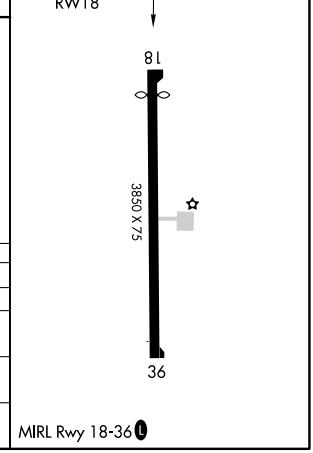

MIRL Rwy 18-36 L

CATEGORY	A	B	C	D
GLS DA	NA			
LNAV/VNAV DA	NA			
LNAV MDA	980-1 775 (800-1)	980-1¼ 775 (800-1¼)	980-2½ 775 (800-2½)	NA
C CIRCLING	980-1 775 (800-1)	1020-1¼ 815 (900-1¼)	1020-2½ 815 (900-2½)	NA

SC-4, 04 SEP 2025 to 02 OCT 2025

SC-4, 04 SEP 2025 to 02 OCT 2025