WAAS CH 82114 W18A	APP CRS 180°	Rwy ldg 3200 TDZE 295 Apt Elev 296

RNAV (GPS) RWY 18
COUNTY MEML (EIW)

Circling to Rwy 36 NA at night. Baro-VNAV NA. DME/DME RNP-0.3 NA. Visibility reduction by helicopters NA. Use Dyersburg altimeter setting; when not received, use Cairo altimeter setting and increase all DA 5 feet and all MDA 20 feet.

MISSED APPROACH: Climb to 3000 direct SEMIE and hold.

DYR AWOS-3PT	MEMPHIS CENTER	UNICOM
135.625	133.65 292.15	122.8 (CTAF) L

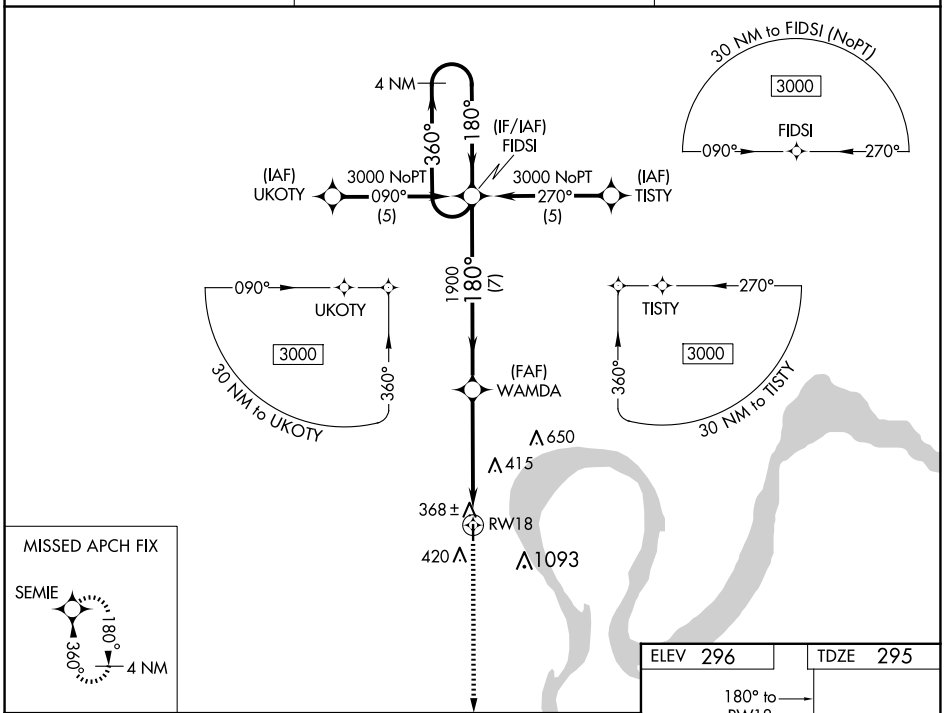

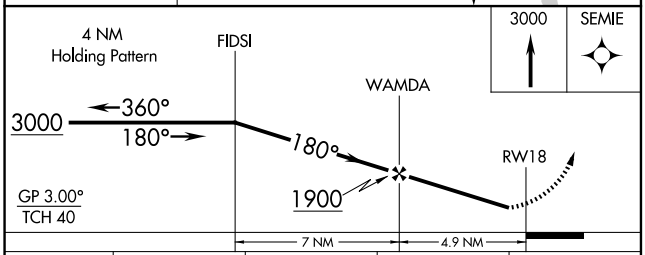

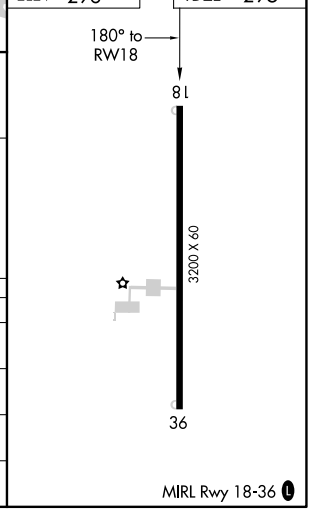

CATEGORY	A	B	C	D
LPV DA	628-1¼ 333 (400-1¼)		NA	
LNAV/VNAV DA	1016-2½ 721 (800-2½)		NA	
LNAV MDA	800-1 505 (600-1)		NA	
CIRCLING	860-1 564 (600-1)	900-1 604 (700-1)	NA	

NC-3, 04 SEP 2025 to 02 OCT 2025
NC-3, 04 SEP 2025 to 02 OCT 2025