APP CRS	Rwy ldg	5495
181°	TDZE	436
	Apt Elev	436

RNAV (GPS) RWY 18
MARION COUNTY-RANKIN FITE (HAB)

T NA DME/DME RNP-0.3 NA. Helicopter visibility reduction below 1 SM NA. Obtain local altimeter setting on CTAF; when not received, use Tupelo altimeter setting and increase all MDAs 120 feet, increase LNAV visibility Cat B ¼ SM, Cat C, D ½ SM and Circling visibilities Cat A, C, D ¼ SM. Rwy 18 Straight-in and Circling minimums NA at night.

MISSED APPROACH: Climb to 2400 direct DEPST and hold.

MEMPHIS CENTER	UNICOM
127.1 269.4	122.8 (CTAF) L

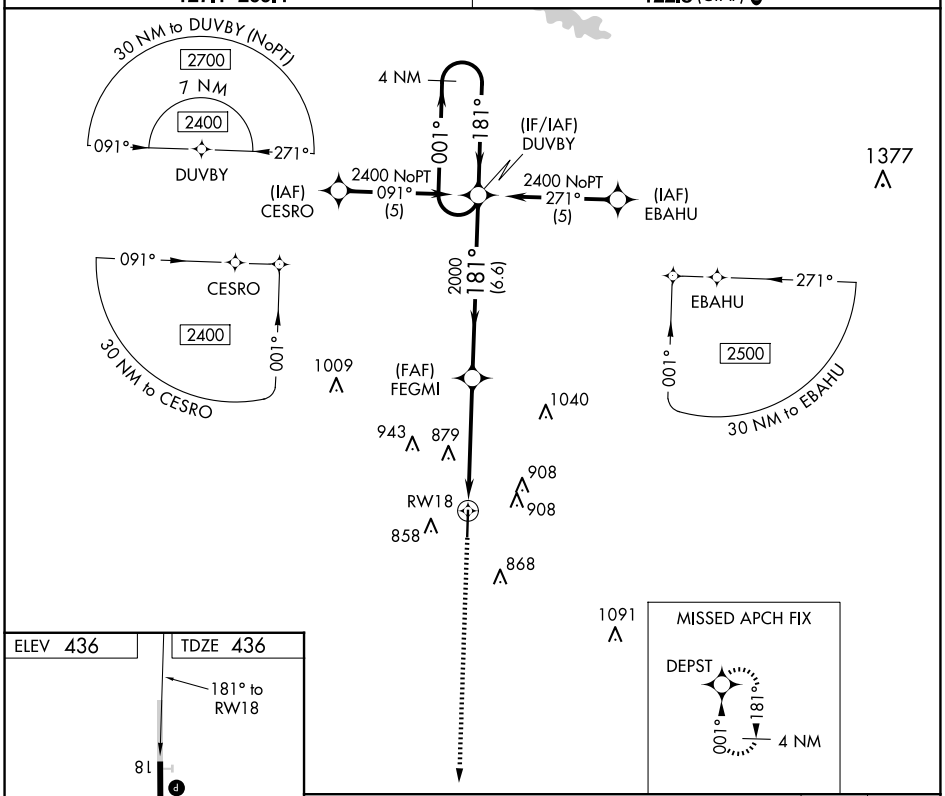

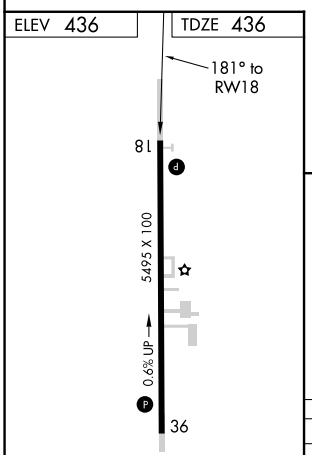

REIL Rwy 18-36 L
MIRL Rwy 18-36 L

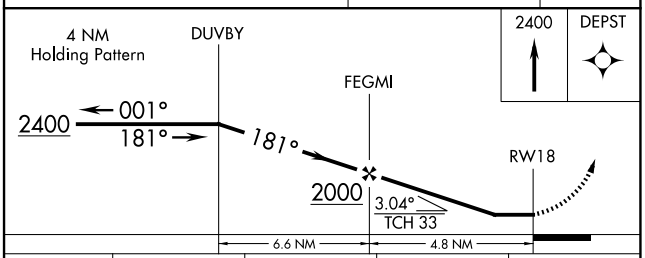

CATEGORY	A	B	C	D
LNAV MDA	1140-1 704 (800-1)		1140-2 704 (800-2)	1140-2¼ 704 (800-2¼)
CIRCLING	1220-1 784 (800-1)	1260-1¼ 824 (900-1¼)	1260-2½ 824 (900-2½)	1260-2¾ 824 (900-2¾)

SE-4, 04 SEP 2025 to 02 OCT 2025

SE-4, 04 SEP 2025 to 02 OCT 2025