APP CRS	Rwy Ldg	9490
104°	TDZE	6591
	Apt Elev	6606

RNAV (RNP) Z RWY 10
YAMPA VALLEY (HDN)

RNP AR APCH-GPS.

Rwy 10 helicopter visibility reduction below ¾ SM NA. For uncompensated Baro-VNAV systems, procedure NA below -28°C or above 54°C. Inop table does not apply to RNP 0.30. For inop ALS, increase RNP 0.20 all Cats visibility to 2 SM.

MALSF

MISSED APPROACH: Climb to 13800 on track 104° to OBTUE and on track 124° to TILLI and hold, continue climb-in-hold to 13800.
*Missed approach requires minimum climb of 286 feet per NM to 8900.

AWOS-3PT	DENVER CENTER	UNICOM
119.275	120.475 235.975	123.0 (CTAF) L

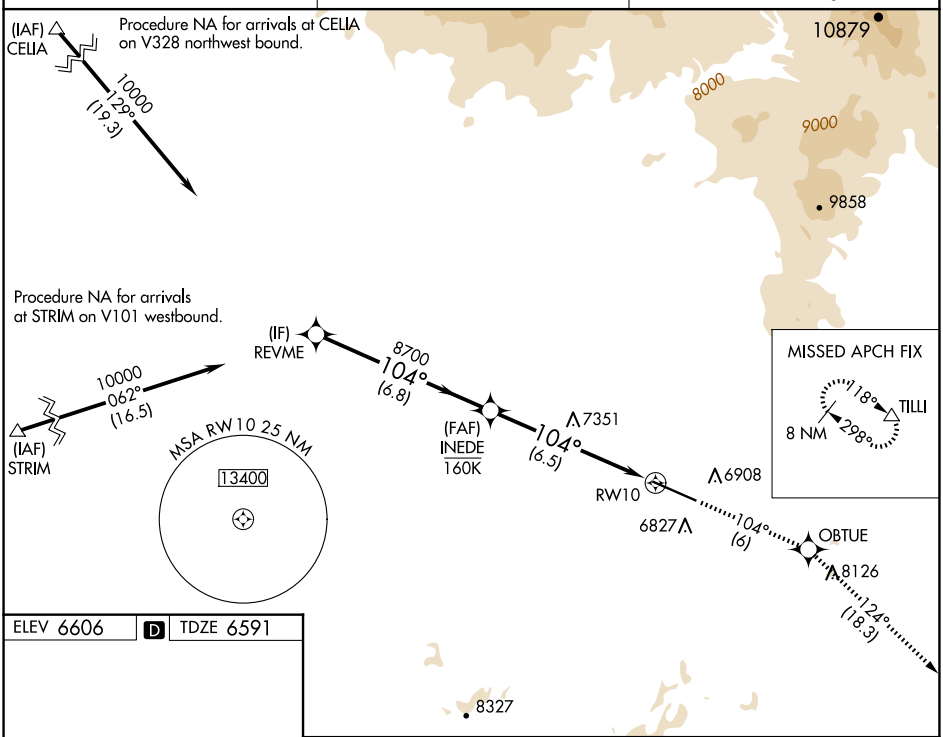

ELEV 6606 D TDZE 6591

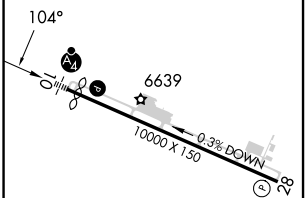

REIL Rwy 28 L
HIRL Rwy 10-28 L

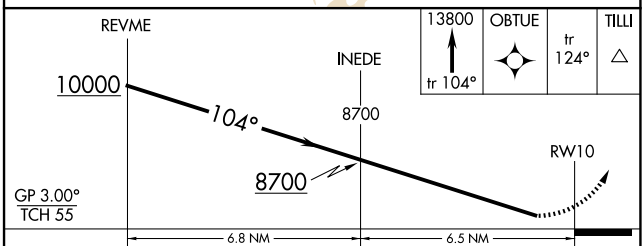

CATEGORY	A	B	C	D
RNP 0.20 DA*	7016-1 425 (500-1)			
RNP 0.20 DA	7344-1⅞ 753 (800-1⅞)			
RNP 0.30 DA	7949-5 1358 (1400-5)			

AUTHORIZATION REQUIRED

SW-1, 04 SEP 2025 to 02 OCT 2025

SW-1, 04 SEP 2025 to 02 OCT 2025