VORTAC ENE	APP CRS	Rwy ldg	3000
117.1	088°	TDZE	157
Chan 118		Apt Elev	157

VOR RWY 6
BIDDEFORD MUNI (B19)

T A NA — Obtain local altimeter on CTAF; when not received, use Sanford altimeter setting. VDP NA when using Sanford altimeter setting. Circling Rwy 24 NA at night. Rwy 6 helicopter visibility reduction below ¾ SM NA.

MISSED APPROACH: Climb to 800, then climbing left turn to 2300 direct ENE VOR/DME and hold.

PORTLAND APP CON ★	UNICOM
119.75 269.35	123.0 (CTAF) L

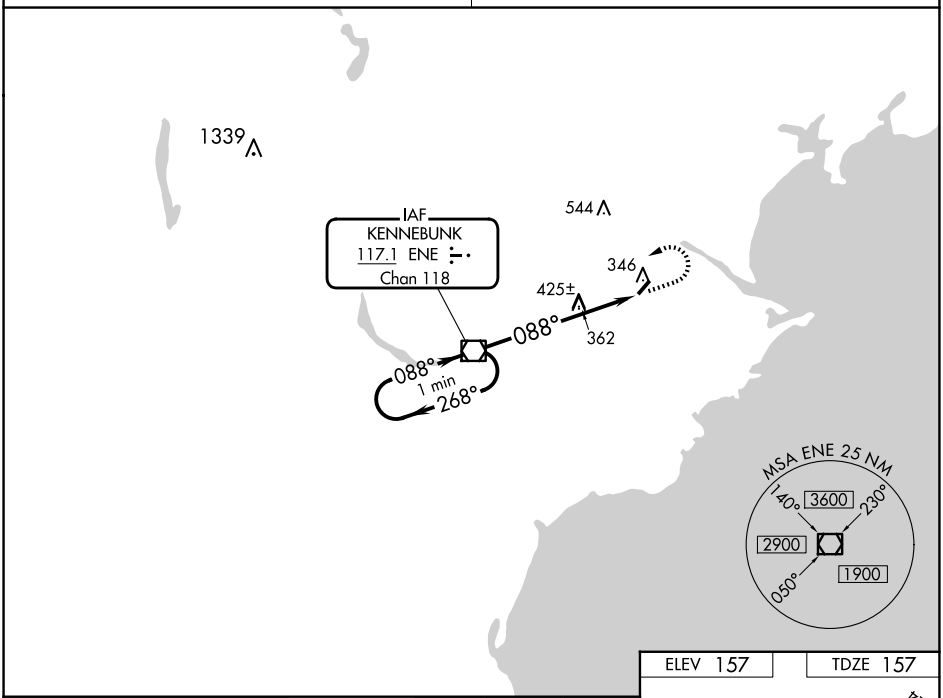

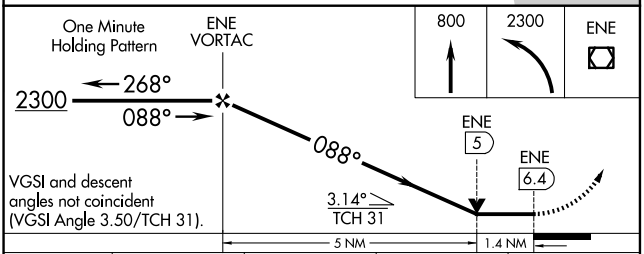

CATEGORY	A	B	C	D
S-6	700-1 543 (600-1)		700-1⅝ 543 (600-1⅝)	NA
CIRCLING	700-1 543 (600-1)	720-1 563 (600-1)	800-1¾ 643 (700-1¾)	NA
SANFORD ALTIMETER SETTING MINIMUMS				
S-6	740-1 583 (600-1)		740-1¾ 583 (600-1¾)	NA
CIRCLING	740-1 583 (600-1)	760-1 603 (700-1)	840-2 683 (700-2)	NA

ELEV 157 TDZE 157

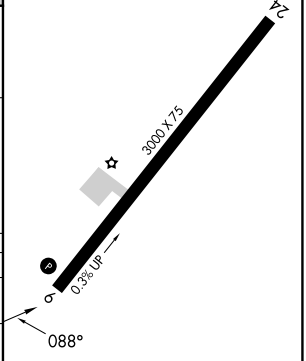

REIL Rwy 6 L
MIRL Rwy 6-24 L

FAF to MAP 6.4 NM					
Knots	60	90	120	150	180
Min:Sec	6:24	4:16	3:12	2:34	2:08

NE-1, 04 SEP 2025 to 02 OCT 2025

NE-1, 04 SEP 2025 to 02 OCT 2025