APP CRS	Rwy ldg	5503
168°	TDZE	1164
	Apt Elev	1165

RNAV (GPS) RWY 17
WEST GEORGIA RGNL/O V GRAY FLD (CTJ)

RNP APCH-GPS.

When local altimeter setting not received, use Newnan Coweta County altimeter setting and increase all MDAs 100 feet and visibility Cat C ½ SM and Cat D ¼ SM. Helicopter visibility reduction below ¾ SM NA.

MISSED APPROACH: Climb to 3200 direct JUGIL and hold.

AWOS-3	ATLANTA APP CON	CLNC DEL	UNICOM
118.175	121.0 268.7	121.6	122.975 (CTAF) L

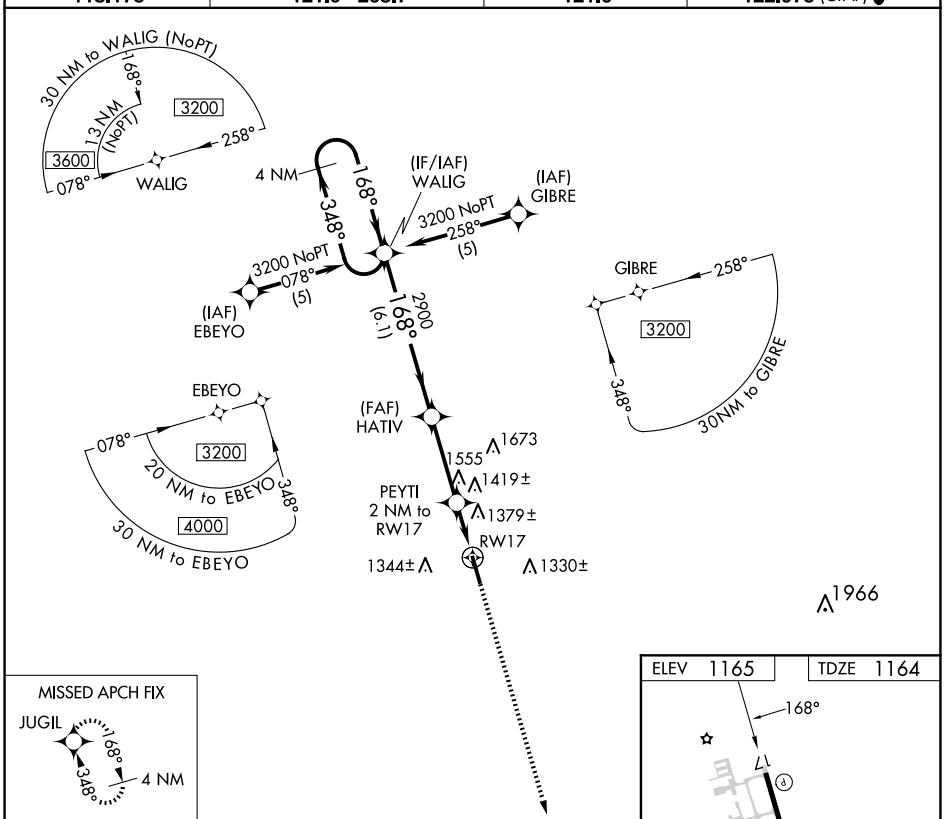

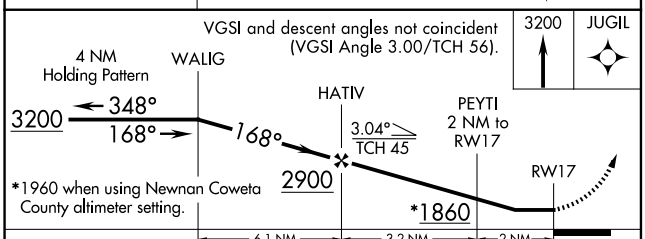

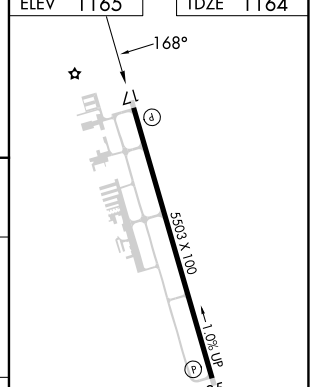

CATEGORY	A	B	C	D
LNAV MDA	1640-1 476 (500-1)		1640-1¼ 476 (500-1¼)	1640-1½ 476 (500-1½)
CIRCLING	1660-1 495 (500-1)	1700-1 535 (600-1)	1880-2 715 (800-2)	2000-2¾ 835 (900-2¾)

HIRL Rwy 17-35 L

SE-4, 04 SEP 2025 to 02 OCT 2025

SE-4, 04 SEP 2025 to 02 OCT 2025