WAAS CH 77642 W09A	APP CRS 092°	Rwy ldg 4802 TDZE 1007 Apt Elev 1007

RNAV (GPS) RWY 9
DARKE COUNTY (VES)

RNP APCH - GPS.

Circling Rwy 27 NA at night. Rwy 9 helicopter visibility reduction below ¾ SM NA.
For uncompensated Baro-VNAV systems, LNAV/VNAV NA below -16° C or above 54° C.

MISSED APPROACH: Climb to 2700 direct WEGLU and hold.

AWOS-3PT	COLUMBUS APP CON	UNICOM
125.9	134.45 352.05	122.8 (CTAF) L

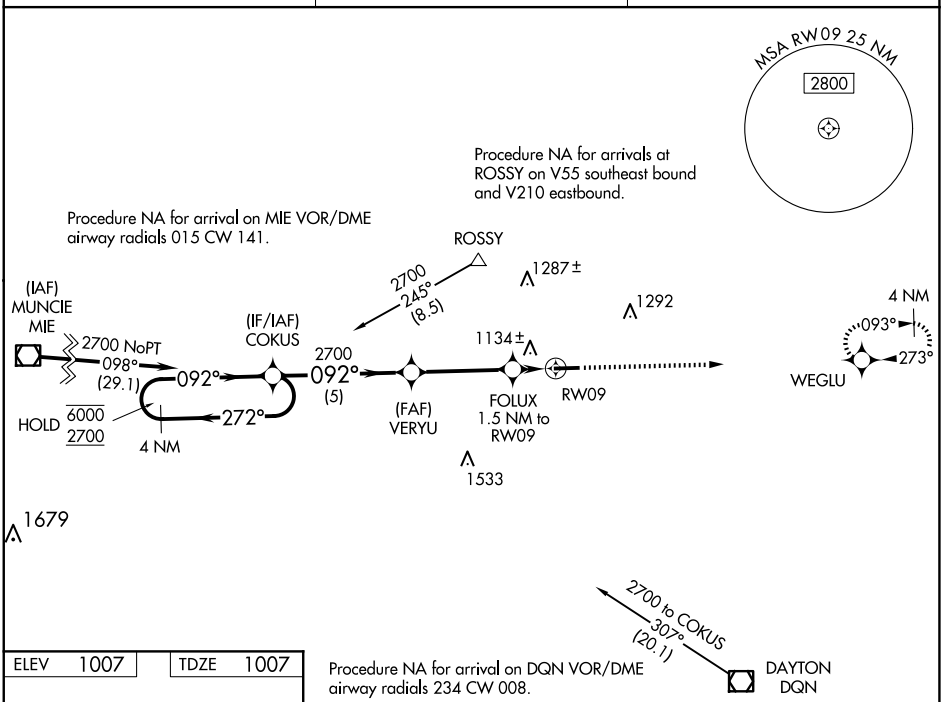

ELEV 1007	TDZE 1007

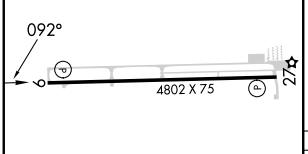

REIL Rwys 9 and 27 L
MIRL Rwy 9-27 L

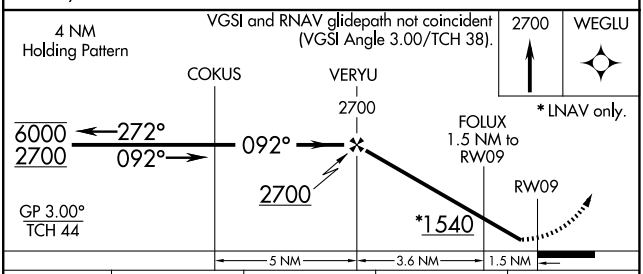

CATEGORY	A	B	C	D
LPV DA	1257-1 250 (300-1)			NA
LNAV/VNAV DA	1400-1⅛ 393 (400-1⅛)			NA
LNAV MDA	1400-1 393 (400-1)		1400-1⅛ 393 (400-1⅛)	NA
C CIRCLING	1440-1 433 (500-1)	1480-1 473 (500-1)	1660-1¾ 653 (700-1¾)	NA

EC-2, 04 SEP 2025 to 02 OCT 2025
EC-2, 04 SEP 2025 to 02 OCT 2025