WAAS CH **40142** **W29A**	APP CRS **295°**	Rwy ldg **7500** TDZE **92** Apt Elev **92**

RNAV (GPS) RWY 29
KETCHIKAN INTL (KTN)(PAKT)

RNP APCH.

NA

For inop ALS, increase all Cats visibility to 1¾ SM.

MALSR

MISSED APPROACH: Climb to 5000 direct CLOYD and on track 296° to DOOZI and hold.
*Missed approach requires minimum climb of 425 feet per NM to 2160; If unable to meet climb gradient, see RNAV (GPS)-B.

AFIS	ANCHORAGE CENTER	KETCHIKAN RADIO
134.45	**118.5 284.6**	**123.6** (CTAF)

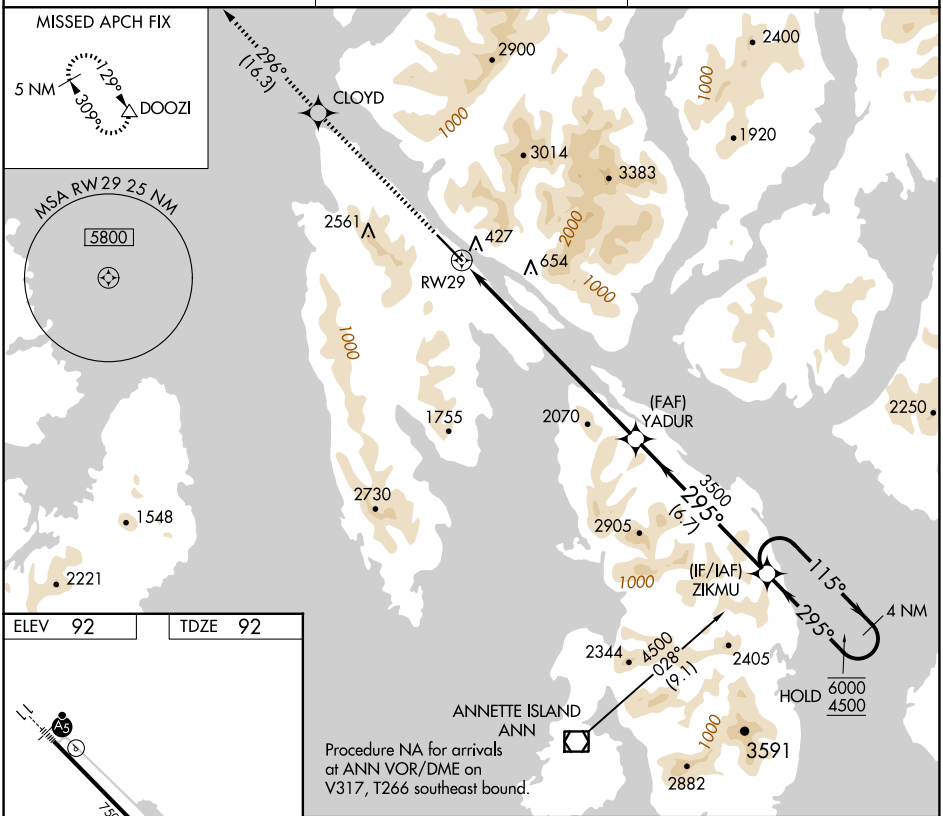

ELEV 92	TDZE 92

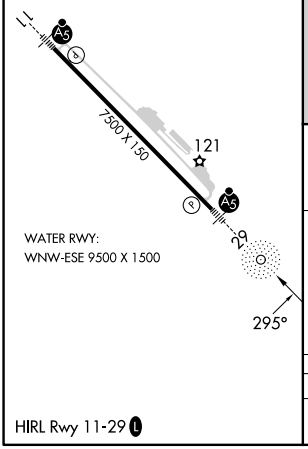

HIRL Rwy 11-29

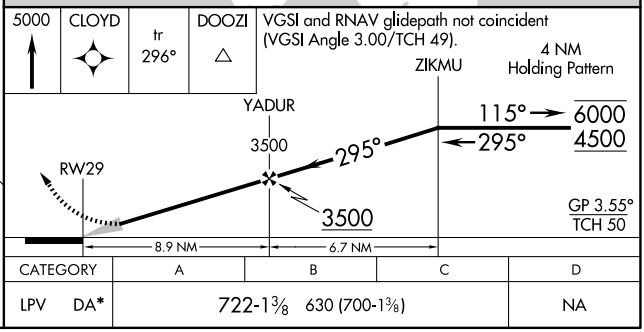

CATEGORY	A	B	C	D
LPV DA*	722-1⅜ 630 (700-1⅜)			NA

AK, 07 AUG 2025 to 02 OCT 2025
AK, 07 AUG 2025 to 02 OCT 2025