WAAS CH 53708 W13A	APP CRS 130°	Rwy Ldg 8001 TDZE 18 Apt Elev 19

RNAV (GPS) RWY 13
CAMERON COUNTY (PIL)

RNP APCH.

Baro-VNAV NA when using Brownsville altimeter setting. For uncompensated Baro-VNAV systems, LNAV/VNAV NA below -15°C or above 54°C. VDP NA when using Brownsville altimeter setting. When local altimeter setting not received, use Brownsville altimeter setting and increase all DA 38 feet and all MDA 40 feet, increase LPV all Cats, LNAV Cat C, and Circling Cat C visibility ¼ mile. Circling Rwys 3, 8, 17, 21, 26, 35 NA at night.

MISSED APPROACH: Climb to 3000 direct COKAX and via 185° track to CHICO and hold.

ASOS	VALLEY APP CON	CLNC DEL	UNICOM
118.525	119.5 257.6	119.2	122.8 (CTAF)

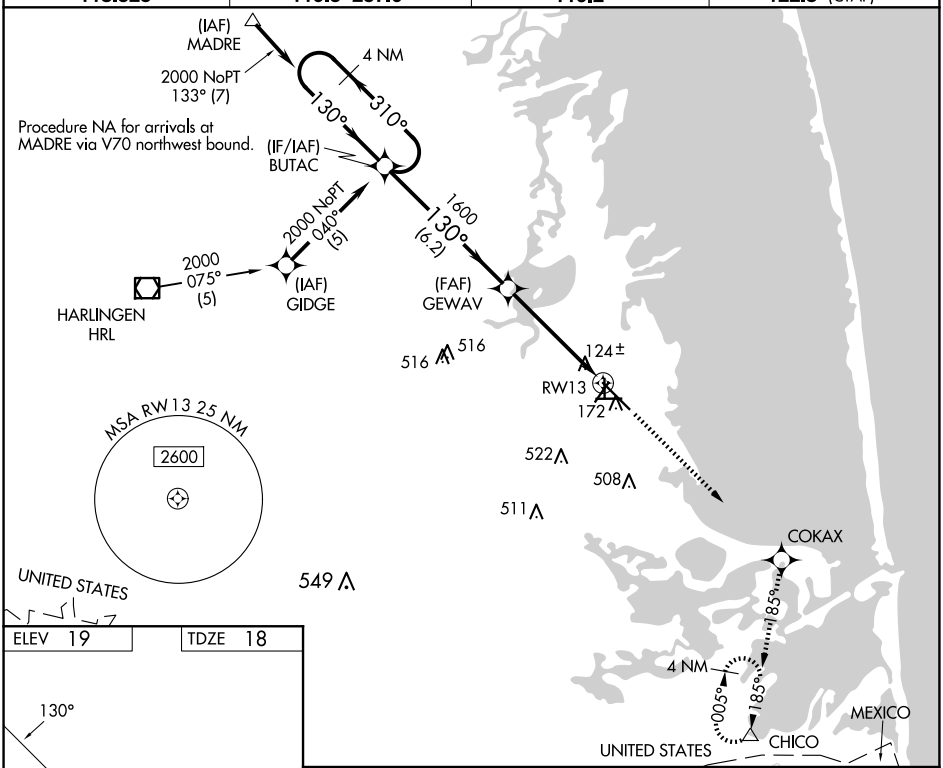

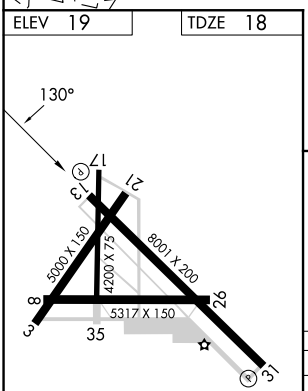

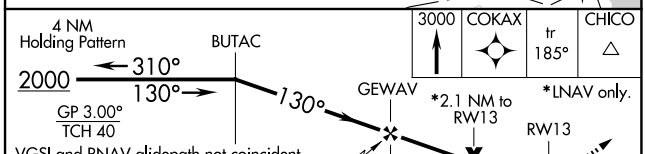

CATEGORY	A	B	C	D
LPV DA	376-1¼ 358 (400-1¼)			NA
LNAV/VNAV DA	424-1½ 406 (500-1½)			NA
LNAV MDA	480-1 462 (500-1)		480-1¼ 462 (500-1¼)	NA
C CIRCLING	540-1 521 (600-1)	620-1 601 (700-1)	840-2½ 821 (900-2½)	NA

REIL Rwys 13 and 31
MIRL Rwy 13-31

SC-3, 04 SEP 2025 to 02 OCT 2025

SC-3, 04 SEP 2025 to 02 OCT 2025