RNAV (GPS) RWY 35
TOM B DAVID FLD (CZL)

APP CRS	Rwy ldg	5648
353°	TDZE	653
	Apt Elev	656

RNP APCH - GPS.

Rwy 35 helicopter visibility reduction below ¾ SM NA.

MISSED APPROACH: Climb to 3500 direct JOTKI and hold.

AWOS-3PT	ATLANTA CENTER	UNICOM
119.975	124.5 270.325	122.8 (CTAF) L

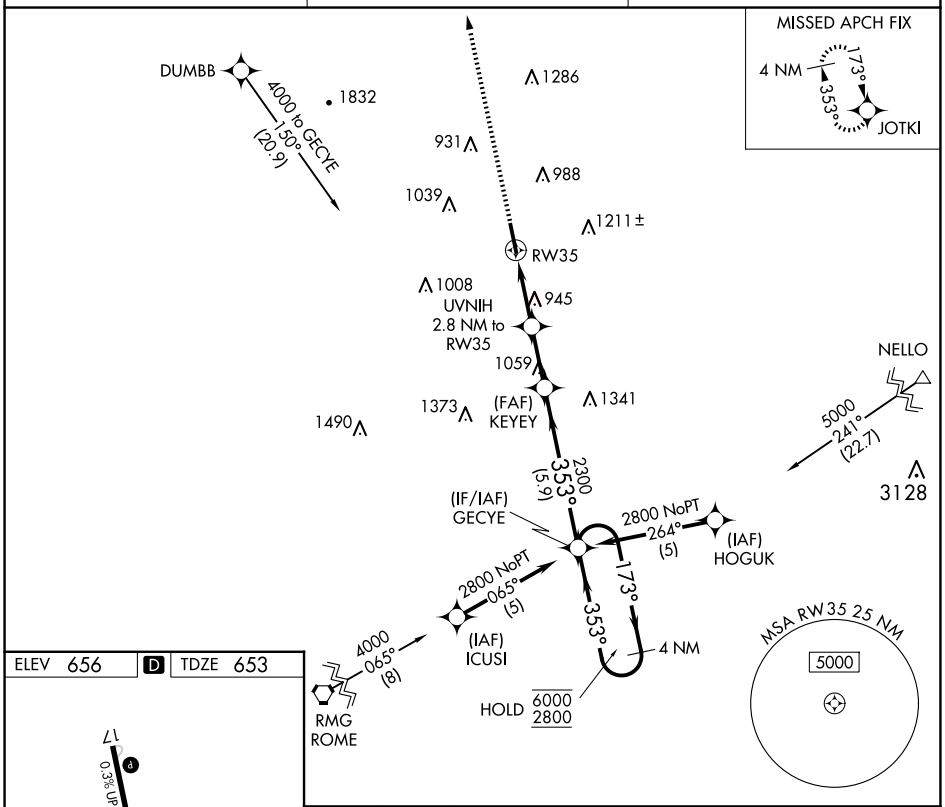

ELEV 656 | D | TDZE 653

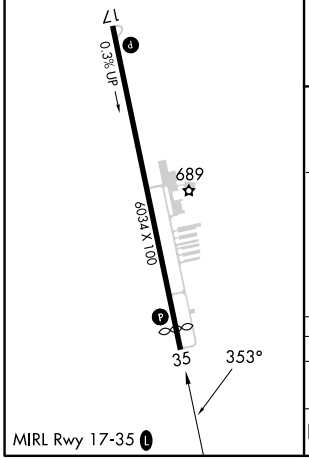

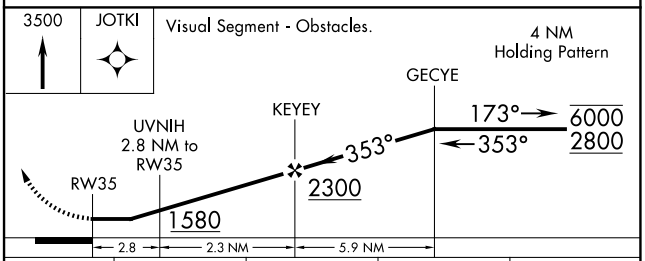

CATEGORY	A	B	C	D
LNAV MDA	1200-1	547 (600-1)	1200-1⅝	547 (600-1⅝)
C CIRCLING	1320-1	664 (700-1)	1580-2¾ 924 (1000-2¾)	1580-3 924 (1000-3)

SE-4, 04 SEP 2025 to 02 OCT 2025