APP CRS	Rwy ldg	4001
224°	TDZE	570
	Apt Elev	570

RNAV (GPS) RWY 22
NEWBERRY COUNTY (EOE)

RNP APCH - GPS.

VDP NA when using GRD altimeter setting. Rwy 22 helicopter visibility reduction below ¾ SM NA. When local altimeter setting not received, use GRD altimeter setting and increase all MDA 80 feet.

MISSED APPROACH: Climb to 3000 direct TAKTE and hold.

AWOS-3	COLUMBIA APP CON	UNICOM
124.275	133.4 285.6	122.8 (CTAF) L

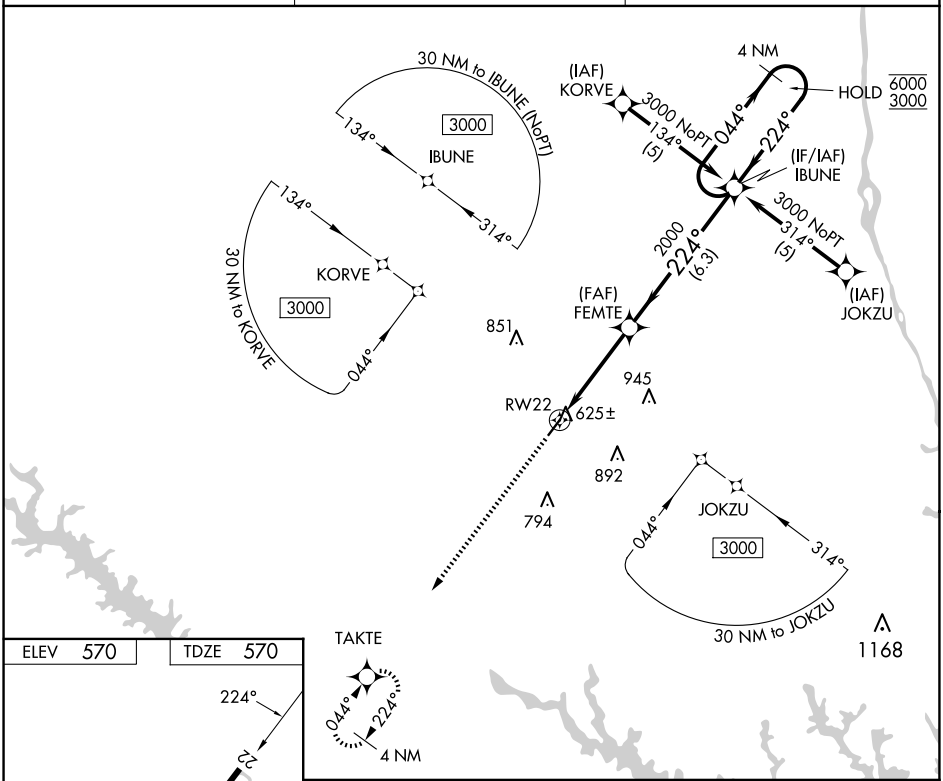

ELEV 570 TDZE 570

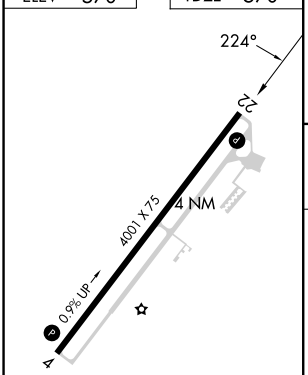

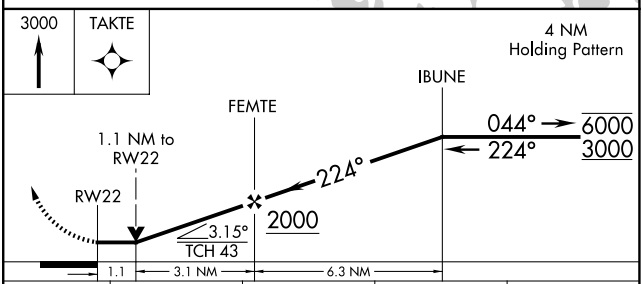

CATEGORY	A	B	C	D
LNAV MDA	980-1 410 (500-1)		NA	
CIRCLING	1080-1 510 (600-1)	1160-1 590 (600-1)	NA	

MIRL Rwy 4-22 L

SE-2, 04 SEP 2025 to 02 OCT 2025

SE-2, 04 SEP 2025 to 02 OCT 2025