| WAAS CH 48900 W01A | APP CRS 005° | Rwy ldg 3001<br>TDZE 228<br>Apt Elev 228 |
|---|---|---|

# RNAV (GPS) RWY 1
## FRANKLIN COUNTY STATE (FSO)

RNP APCH-GPS.

For uncompensated Baro-VNAV systems, LNAV/VNAV NA below -15°C or above 54°C.
Rwy 1 helicopter visibility reduction below 1 SM NA.
Procedure NA at night.

MISSED APPROACH: Climb to 1100 then climbing left turn to 3000 direct JUTEK and hold.

| AWOS-3 | BURLINGTON APP CON ★ | UNICOM |
|---|---|---|
| 119.025 | 121.1 (EAST) 278.8 (WEST) 360.8 | 122.8 (CTAF) L |

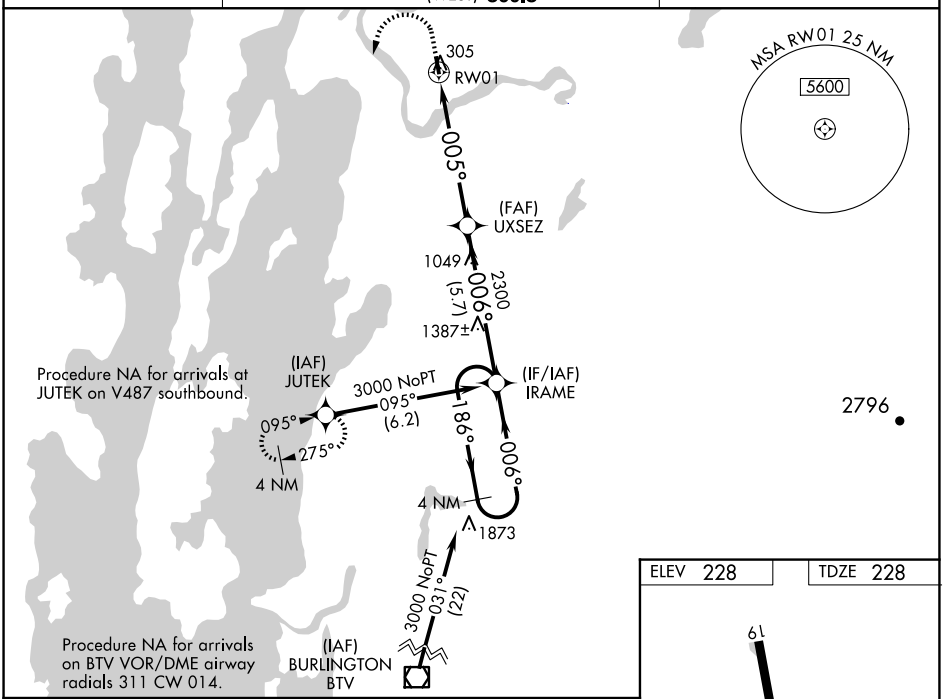


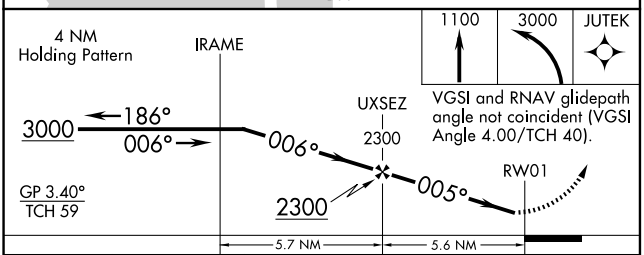


| CATEGORY | A | B | C | D |
|---|---|---|---|---|
| LPV DA | 512-1 | 284 (300-1) | NA | |
| LNAV/VNAV DA | 1024-2½ | 796 (800-2½) | NA | |
| LNAV MDA | 920-1 | 692 (700-1) | NA | |
| C CIRCLING | 920-1 692 (700-1) | 960-1 732 (800-1) | NA | |

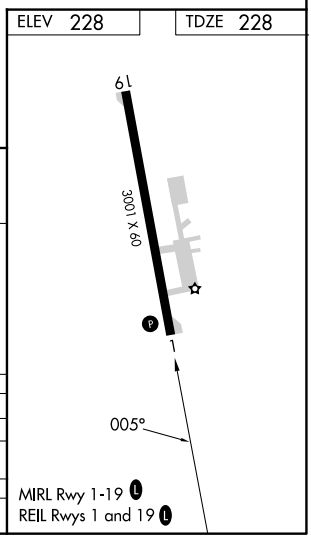


NE-1, 04 SEP 2025 to 02 OCT 2025

NE-1, 04 SEP 2025 to 02 OCT 2025