APP CRS	Rwy ldg	4500
313°	TDZE	429
	Apt Elev	429

RNAV (GPS) RWY 31
MOUNT CARMEL MUNI (AJG)

RNP APCH.

When local altimeter setting not received, use Lawrenceville altimeter setting and increase all MDA 40 feet and increase LNAV Cat D visibility ¼ mile.

MISSED APPROACH: Climbing left turn to 2500 direct NIYRI and hold.

AWOS-3	EVANSVILLE APP CON★	UNICOM
134.9	125.6 343.7	122.7 (CTAF) L

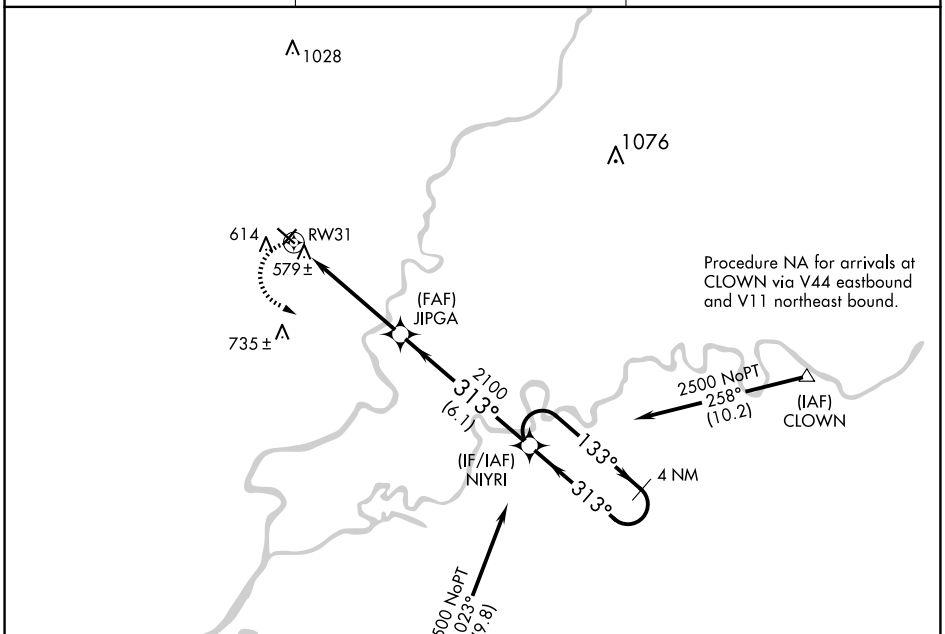

ELEV 429 TDZE 429

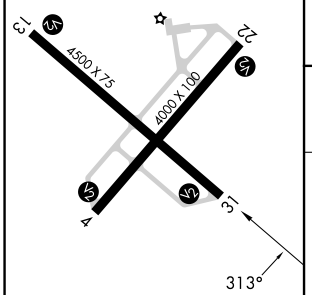

REIL Rwys 4, 13, 22 and 31 L
MIRL Rwys 4-22 and 13-31 L

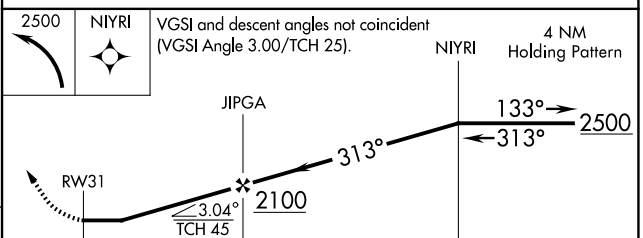

CATEGORY	A	B	C	D
LNAV MDA	840-1 411 (500-1)		840-1¼ 411 (500-1¼)	

EC-3, 04 SEP 2025 to 02 OCT 2025
EC-3, 04 SEP 2025 to 02 OCT 2025