WAAS CH 81935 W26A	APP CRS 259°	Rwy ldg 4051 TDZE 696 Apt Elev 698

RNAV (GPS) RWY 26
LAURENS COUNTY (LUX)

RNP APCH-GPS.

Rwy 26 helicopter visibility reduction below ¾ SM NA.

MISSED APPROACH: Climb to 3000 direct REINR and hold.

AWOS-3	GREER APP CON ★	UNICOM
123.975	120.6 350.2	122.8 (CTAF) L

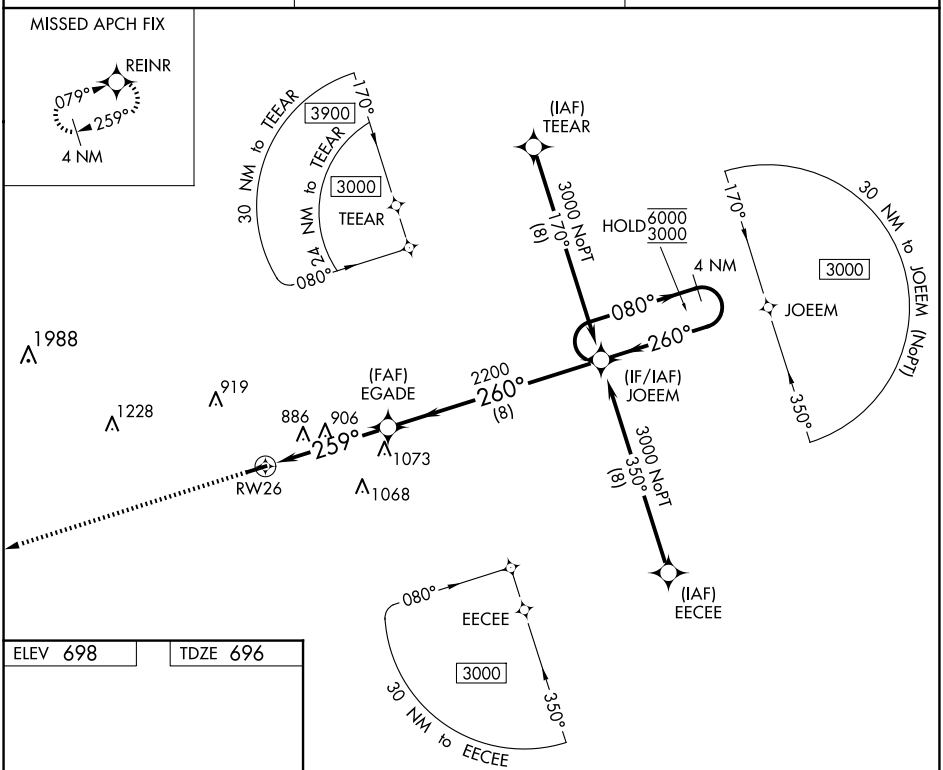

ELEV 698 TDZE 696

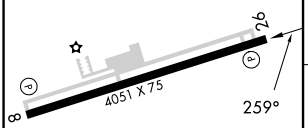

REIL Rwys 8 and 26 L
MIRL Rwy 8-26 L

3000 REINR

VGSI and descent angles not coincident (VGSI Angle 3.25/TCH 53).

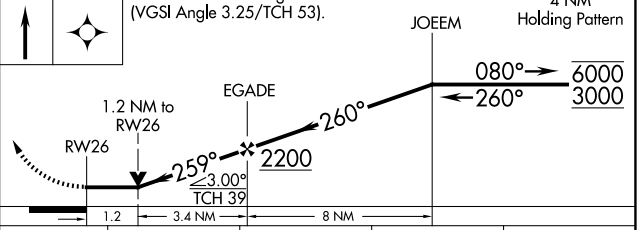

CATEGORY	A	B	C	D
LP MDA	1160-1	464 (500-1)	NA	
LNAV MDA	1160-1	464 (500-1)	NA	
C CIRCLING	1200-1	502 (600-1)	NA	

SE-2, 04 SEP 2025 to 02 OCT 2025

SE-2, 04 SEP 2025 to 02 OCT 2025