| WAAS CH 69425 W36A | APP CRS 355° | Rwy ldg 3500<br>TDZE 1538<br>Apt Elev 1538 |
|---|---|---|

# RNAV (GPS) RWY 36
## BELLEVILLE MUNI (RPB)

RNP APCH.

NA Circling NA to Rwys 14 and 32. Use Concordia altimeter setting.

MISSED APPROACH: Climb to 3400 direct FEBNO and hold.

| CNK ASOS | MINNEAPOLIS CENTER | UNICOM |
|---|---|---|
| 123.825 | 126.4 317.7 | 122.8 (CTAF) L |

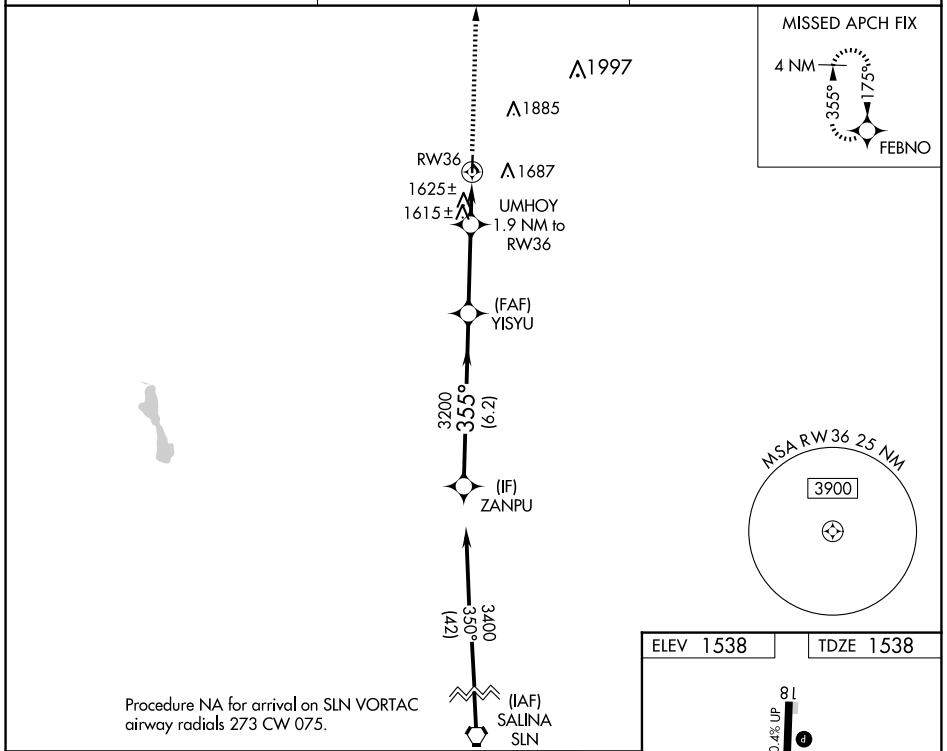


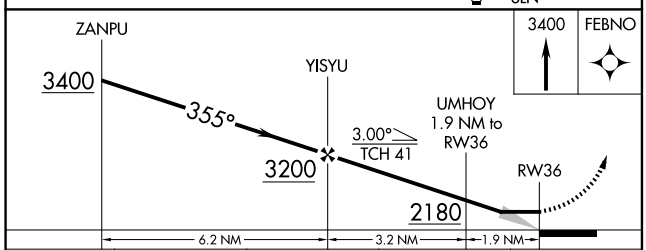


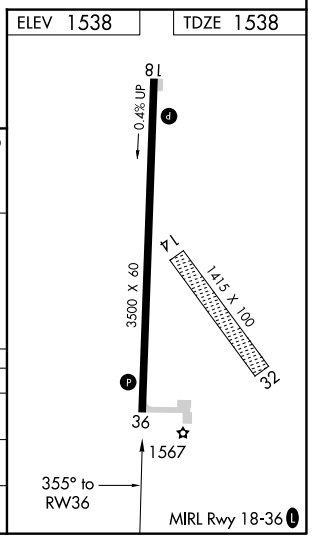


| CATEGORY | A | B | C | D |
|---|---|---|---|---|
| LP MDA | 1920-1 382 (400-1) | | 1920-1⅛ 382 (400-1⅛) | NA |
| LNAV MDA | 1920-1 382 (400-1) | | 1920-1⅛ 382 (400-1⅛) | NA |
| CIRCLING | 2080-1 542 (600-1) | 2220-1 682 (700-1) | 2280-2¼ 742 (800-2¼) | NA |



NC-2, 04 SEP 2025 to 02 OCT 2025
NC-2, 04 SEP 2025 to 02 OCT 2025