APP CRS	Rwy ldg	4033
247°	TDZE	764
	Apt Elev	775

RNAV (GPS) RWY 25

PAUL C MILLER/SPARTA (8D4)

RNP APCH.

Rwy 25 helicopter visibility reduction below ¾ SM NA. When local altimeter setting not received, use Grand Rapids altimeter setting. VDP NA when using Grand Rapids altimeter setting.

NA

MISSED APPROACH: Climb to 3000 direct HUUNT and hold.

AWOS-3PT	GREAT LAKES APP CON ★	UNICOM
126.65	124.6 257.6	122.8 (CTAF) L

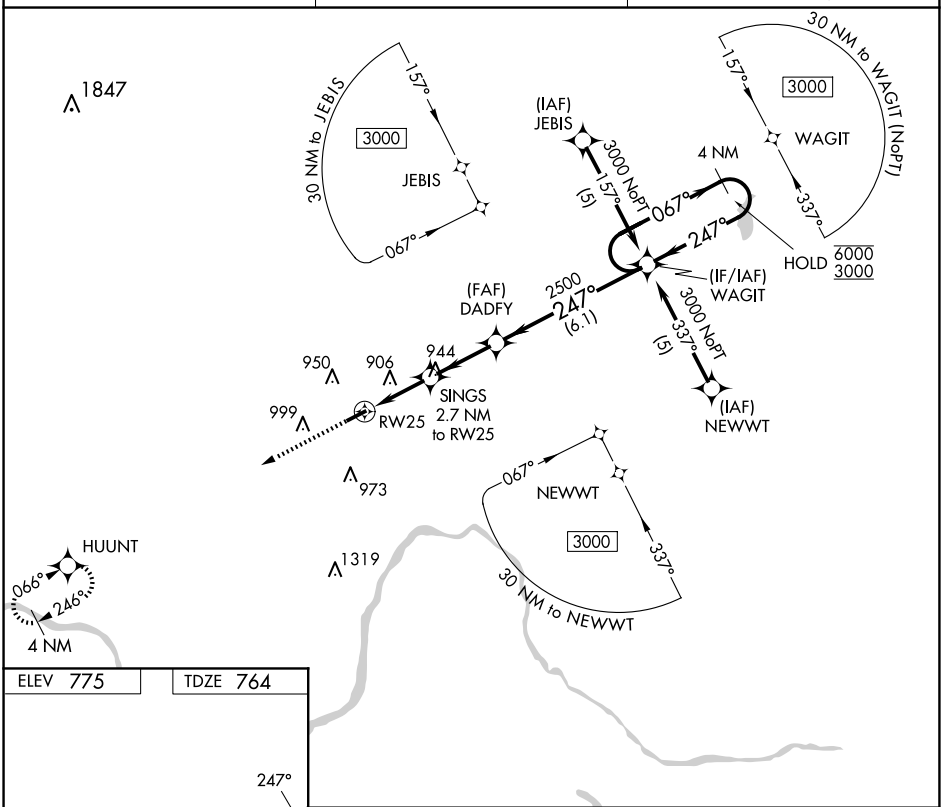

EC-1, 04 SEP 2025 to 02 OCT 2025

ELEV 775 TDZE 764

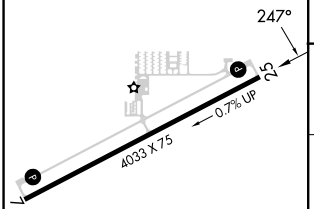

MIRL Rwy 7-25 L

REIL Rwy 7 and 25 L

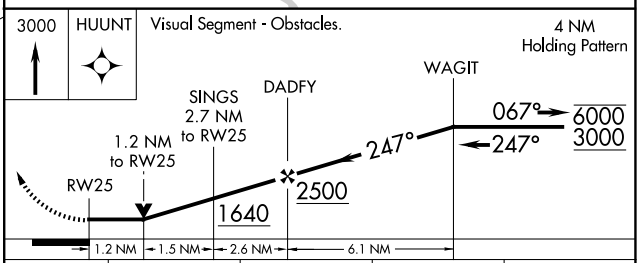

CATEGORY	A	B	C	D
LNAV MDA	1240-1 476 (500-1)		NA	
C CIRCLING	1300-1 525 (600-1)	1340-1 565 (600-1)	NA	