WAAS CH 77639 W31A	APP CRS 320°	Rwy Ldg 6631 TDZE 5289 Apt Elev 5320

RNAV (GPS) X RWY 31

FRIEDMAN MEML (SUN)

DME/DME RNP-0.3 NA. Rwy 31 helicopter visibility reduction below 1 SM NA.

-13°C

MISSED APPROACH: (Do not exceed 185 KIAS until WOGAR) Climb to 10500 direct JOTBO and on track 231° to WOGAR and on track 147° to PRESN and hold. *Missed approach requires minimum climb of 420 feet per NM to 9500; if unable to meet climb gradient, see RNAV (GPS) Y RWY 31.

ATIS	SALT LAKE CENTER	HAILEY TOWER*	GND CON	UNICOM
128.225	118.05 363.0	125.6 (CTAF) L	121.7	122.95

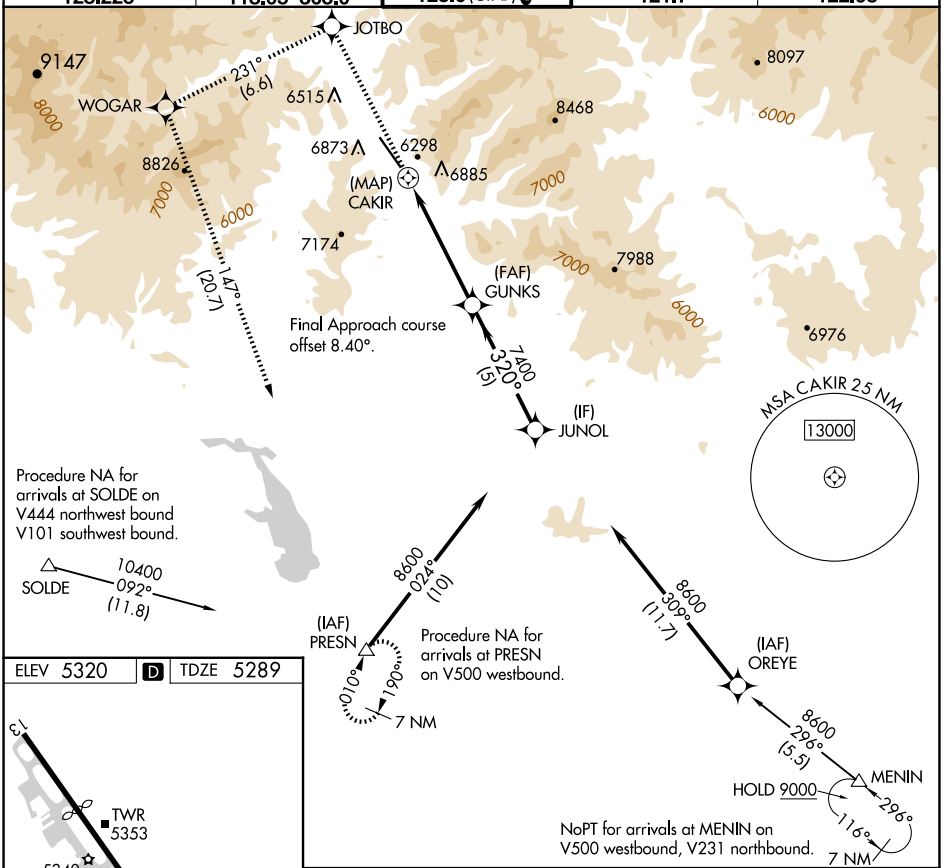

ELEV 5320 D TDZE 5289

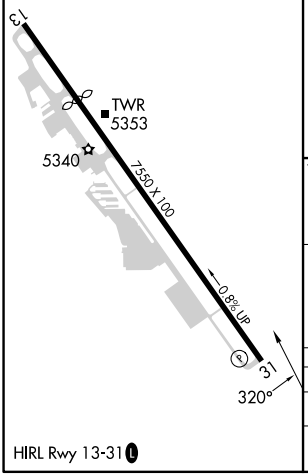

HIRL Rwy 13-31 L

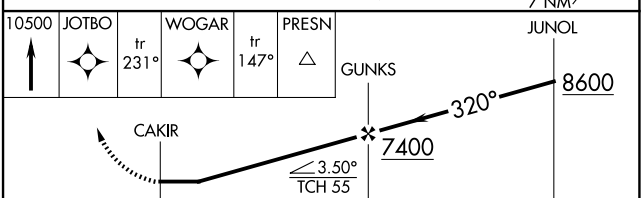

CATEGORY	A	B	C	D
LP MDA*	6180-1¼ 891 (900-1¼)		6180-2½ 891 (900-2½)	
LNAV MDA*	6920-1¼ 1631 (1600-1¼)	6920-1½ 1631 (1600-1½)	6920-3 1631 (1600-3)	

NW-1, 04 SEP 2025 to 02 OCT 2025
NW-1, 04 SEP 2025 to 02 OCT 2025