WAAS CH 77834 W02A	APP CRS 023°	Rwy ldg 5000 TDZE 805 Apt Elev 812

RNAV (GPS) RWY 2
LA PORTE MUNI (PPO)

RNP APCH - GPS.

Circling Rwy 14, 32 NA at night. For uncompensated Baro-VNAV systems, LNAV/VNAV NA below -16°C or above 54°C. Rwy 2 helicopter visibility reduction below ¾ SM NA. Baro-VNAV and VDP NA when using SBN altimeter setting. When local altimeter setting not recieved, use SBN altimeter setting: increase LPV DA to 1151 feet and all visibilities ⅛ SM; increase LNAV/VNAV DA to 1274 feet and all visibilities ¼ SM; increase all MDAs 60 feet and LNAV visibility Cat C and D ¼ SM.

MISSED APPROACH: Climb to 2500 direct BOOTE and hold.

AWOS-3PT	SOUTH BEND APP CON ★	UNICOM
119.825	132.05 257.8	123.0 (CTAF) L

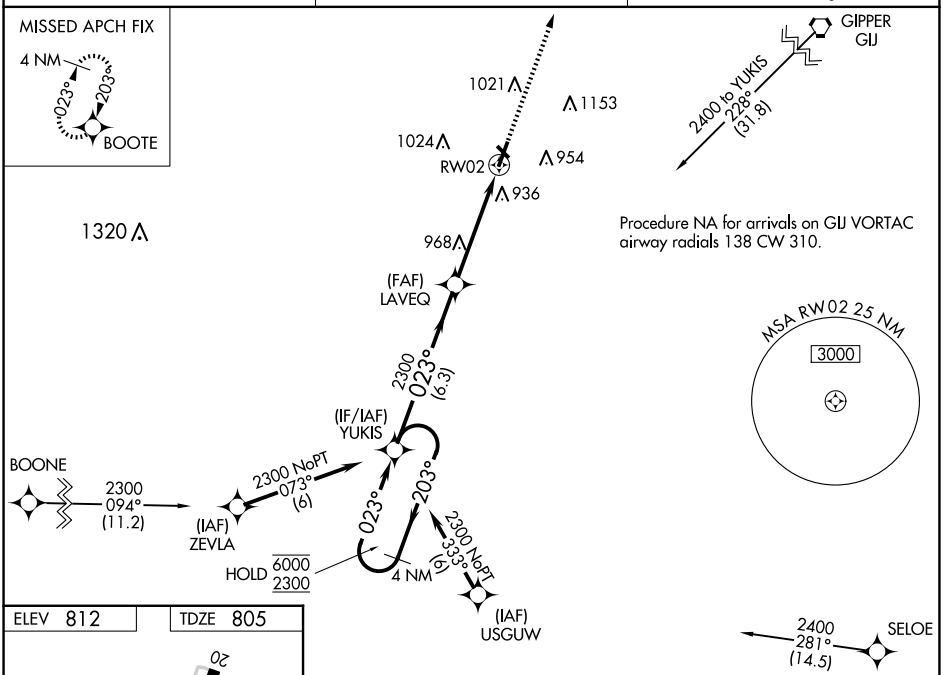

ELEV 812 TDZE 805

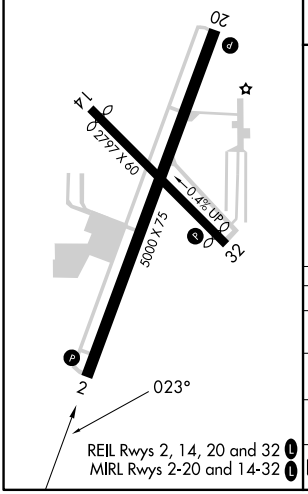

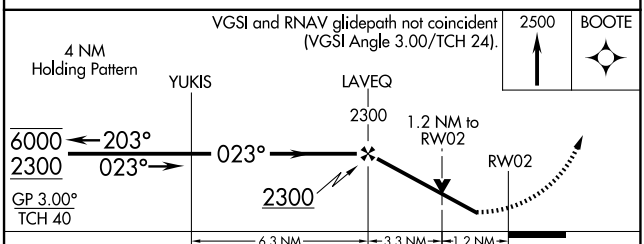

CATEGORY	A	B	C	D
LPV DA	1098-⅞ 293 (300-⅞)			
LNAV/VNAV DA	1221-1⅛ 416 (500-1⅛)			
LNAV MDA	1220-1 415 (500-1)		1220-1⅛ 415 (500-1⅛)	
C CIRCLING	1320-1 508 (600-1)		1560-2¼ 748 (800-2¼)	1560-2½ 748 (800-2½)

EC-2, 04 SEP 2025 to 02 OCT 2025
EC-2, 04 SEP 2025 to 02 OCT 2025