| WAAS CH 56328 W34A | APP CRS 342° | Rwy ldg 4001<br>TDZE 945<br>Apt Elev 945 |
|---|---|---|

# RNAV (GPS) RWY 34
## CAMBRIDGE MUNI (CBG)

RNP APCH.

Rwy 34 helicopter visibility reduction below 1 SM NA.
Procedure NA at night.

MISSED APPROACH: Climb to 3000 direct ZUBIS and hold.

| AWOS-3 | MINNEAPOLIS CENTER | UNICOM |
|---|---|---|
| 121.125 | 121.05 235.775 | 122.8 (CTAF) L |

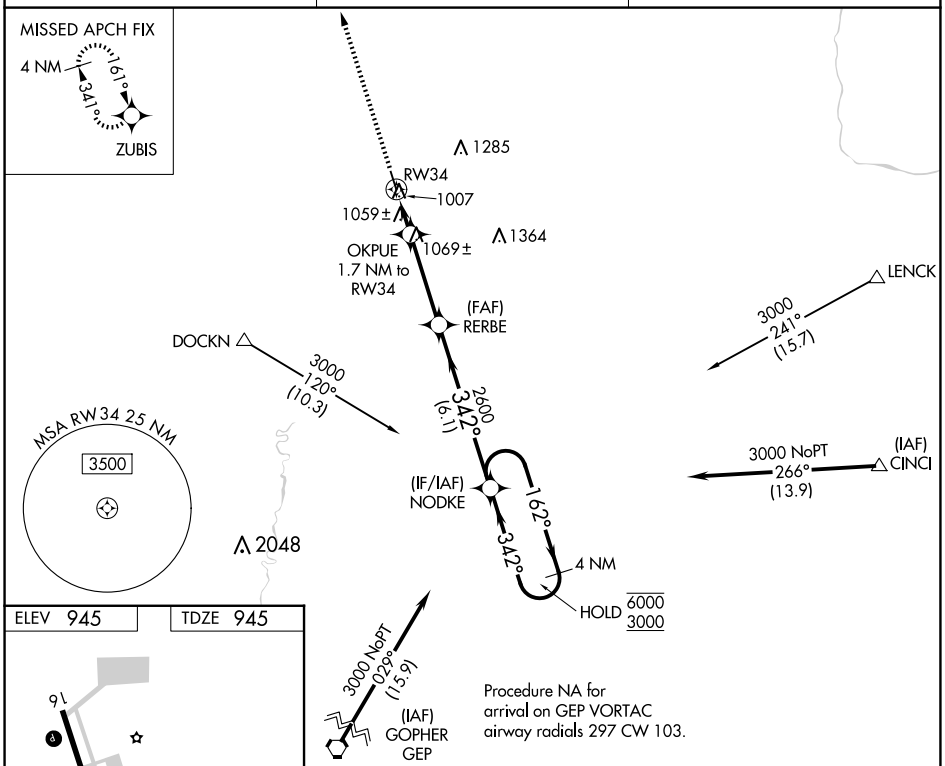


ELEV 945 TDZE 945

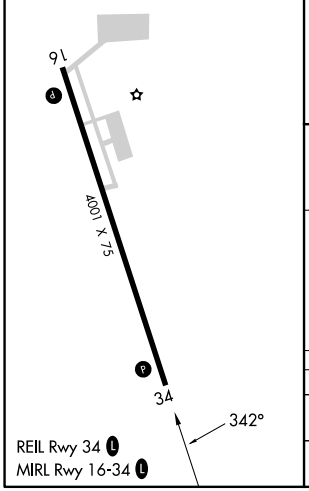


REIL Rwy 34 L
MIRL Rwy 16-34 L

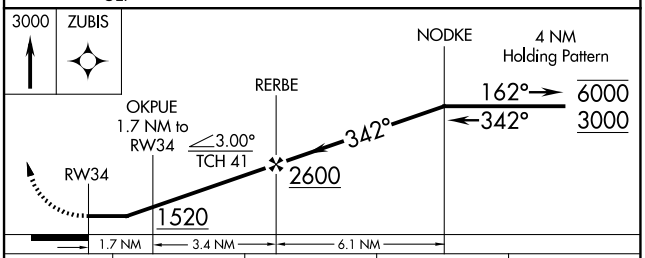


| CATEGORY | A | B | C | D |
|---|---|---|---|---|
| LP MDA | 1320-1 | 375 (400-1) | 1320-1⅛<br>375 (400-1⅛) | NA |
| LNAV MDA | 1340-1 | 395 (400-1) | 1340-1⅛<br>395 (400-1⅛) | NA |

NC-1, 04 SEP 2025 to 02 OCT 2025

NC-1, 04 SEP 2025 to 02 OCT 2025