WAAS CH 61239 W27A	APP CRS 272°	Rwy ldg 4501 TDZE 651 Apt Elev 654

RNAV (GPS) RWY 27
EDGAR COUNTY (PRG)

RNP APCH.

Circling Rwy 18 NA at night. Rwy 27 helicopter visibility reduction below ¾ SM NA.
For uncompensated Baro-VNAV systems, LNAV/VNAV NA below -16°C or above 54°C.

MISSED APPROACH: Climb to 1120 then climbing left turn to 2300 direct FINED and hold.

AWOS-3	HULMAN APP CON	UNICOM
124.175	125.45 339.8	123.0 (CTAF) L

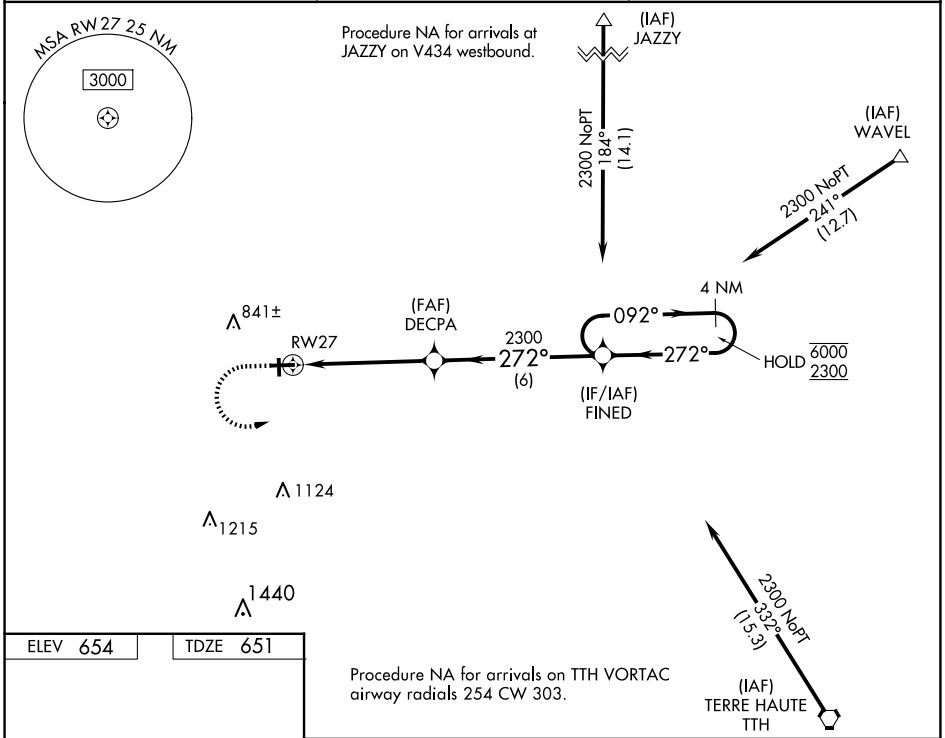

ELEV 654 TDZE 651

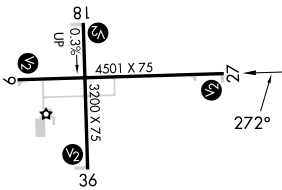

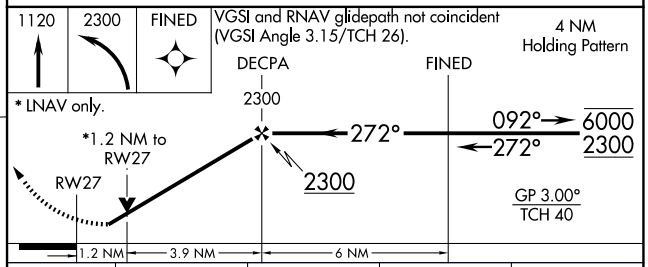

CATEGORY	A	B	C	D
LPV DA	901-1 250 (300-1)			
LNAV/VNAV DA	925-1 274 (300-1)			
LNAV MDA	1080-1 429 (500-1)		1080-1¼ 429 (500-1¼)	
C CIRCLING	1080-1 426 (500-1)	1120-1 466 (500-1)	1200-1½ 546 (600-1½)	1320-2 666 (700-2)

REIL Rwy 27
MIRL Rwys 9-27 and 18-36 L

EC-3, 04 SEP 2025 to 02 OCT 2025
EC-3, 04 SEP 2025 to 02 OCT 2025