WAAS CH 65909 W04A	APP CRS 040°	Rwy Ldg 5196 TDZE 3545 Apt Elev 3562

RNAV (GPS) RWY 4
GORDON MUNI (GRN)

DME/DME RNP-0.3 NA. Rwy 4 Helicopter visibility reduction below ¾ SM NA.
Circling Rwy 11, 29 NA at night.
Baro-VNAV NA.

MISSED APPROACH: Climb to 5600 direct MARZH and hold.

AWOS-3PT	DENVER CENTER	UNICOM
118.2	127.95 338.2	122.8 (CTAF) L

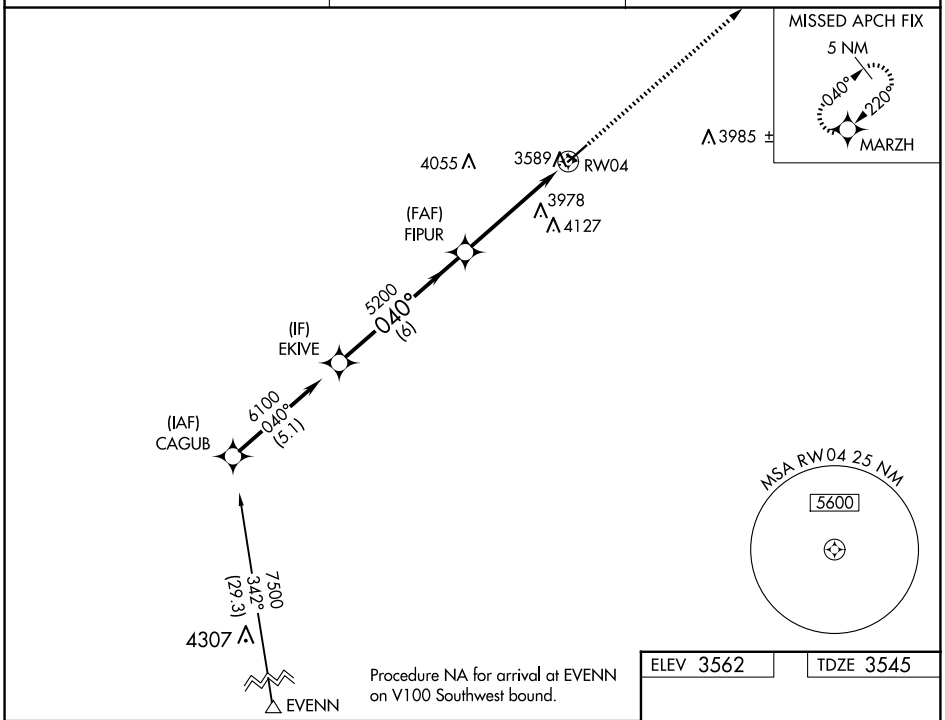

Procedure NA for arrival at EVENN on V100 Southwest bound.

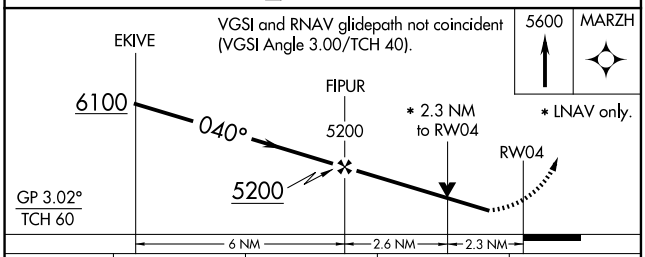

ELEV 3562 TDZE 3545

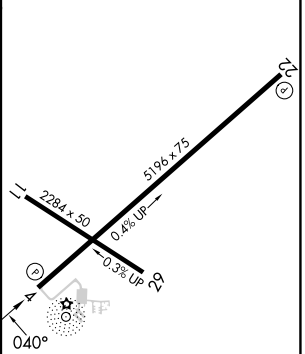

REIL Rwys 4 and 22 L
MIRL Rwys 4-22 and 11-29 L

CATEGORY	A	B	C	D
LPV DA	3936-1¼ 391 (400-1¼)		NA	
LNAV/VNAV DA	3972-1½ 427 (500-1½)		NA	
LNAV MDA	4320-1 775 (800-1)	4320-1¼ 775 (800-1¼)	NA	
CIRCLING	4320-1 758 (800-1)	4320-1¼ 758 (800-1¼)	NA	

NC-2, 04 SEP 2025 to 02 OCT 2025

NC-2, 04 SEP 2025 to 02 OCT 2025