WAAS CH 58312 W25A	APP CRS 251°	Rwy ldg 5008 TDZE 5 Apt Elev 5

RNAV (GPS) RWY 25
THE FLORIDA KEYS MARATHON INTL (MTH)

DME/DME RNP-0.3 NA. Helicopter visibility reduction below ¾ SM NA. When local altimeter setting not received, use Key West Intl altimeter setting: increase LPV DA to 408 feet, LNAV/VNAV DA to 497 feet and all MDAs 100 feet; increase LPV all Cats visibility ½ SM, increase LNAV/VNAV all Cats, LNAV Cat C/D, and Circling Cat C visibility ¼ SM, and Circling Cat D visibility ½ SM. Baro-VNAV NA below -15°C (5°F) and above 48°C (118°F). Baro-VNAV NA when using Key West Intl altimeter setting.

MISSED APPROACH: Climb to 3100 direct JANKA and hold.

ASOS	MIAMI CENTER	UNICOM
135.525	133.5 306.9	122.975 (CTAF) L

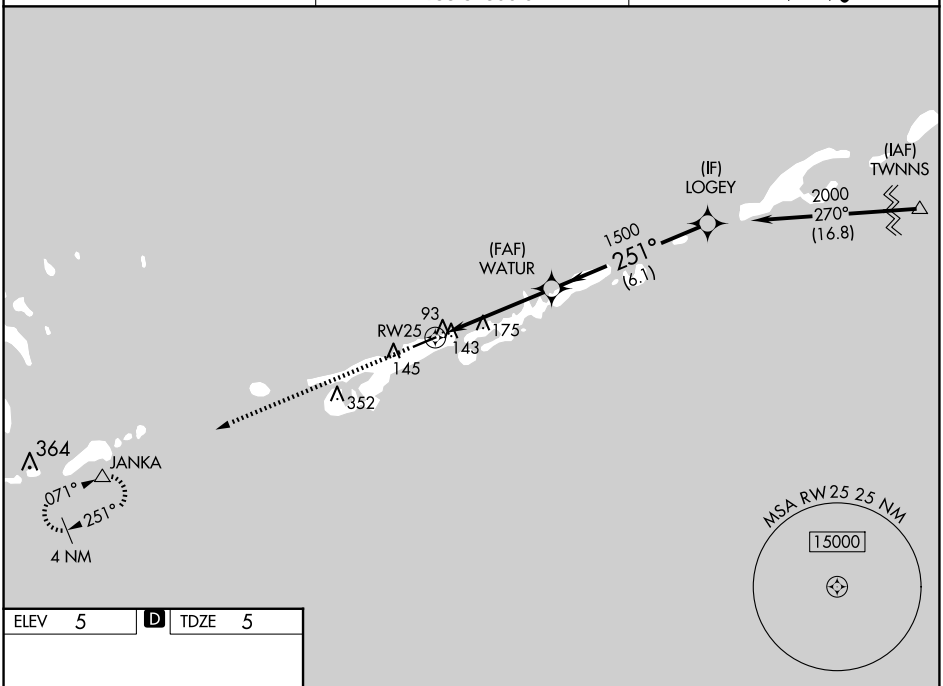

ELEV 5	D	TDZE 5

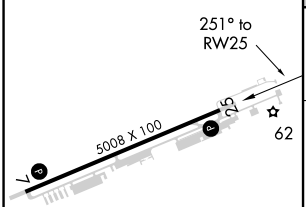

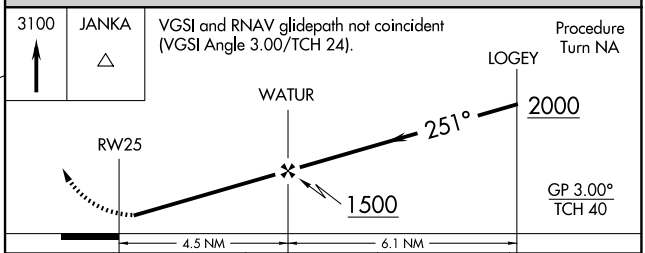

CATEGORY		A	B	C	D
LPV	DA	315-1 310 (400-1)			
LNAV/VNAV	DA	404-1½ 399 (400-1½)			
LNAV	MDA	440-1 435 (500-1)		440-1¼ 435 (500-1¼)	440-1½ 435 (500-1½)
CIRCLING		460-1 455 (500-1)	480-1 475 (500-1)	620-1¾ 615 (700-1¾)	660-2 655 (700-2)

REIL Rwy 7 L
MIRL Rwy 7-25 L

SE-3, 04 SEP 2025 to 02 OCT 2025