RNAV (GPS) RWY 27
COBB COUNTY INTL/MCCOLLUM FLD (RYY)

WAAS CH 97308 W27A	APP CRS 273°	Rwy ldg 5374 TDZE 1011 Apt Elev 1040

RNP APCH-GPS.

Inop table does not apply to LPV. For uncompensated Baro-VNAV systems, LNAV/VNAV NA below -17°C or above 54°C. For inop ALS, increase LNAV/VNAV all Cats and LNAV Cats C and D visibility to 1⅜ SM.

MALSF

MISSED APPROACH: Climb to 3500 direct UPHAH and hold.

ATIS	ATLANTA APP CON	MCCOLLUM TOWER ★	GND CON	CLNC DEL	CLNC DEL (When twr closed)	UNICOM
128.125	121.0 268.7	125.9 (CTAF) L	119.0	119.0	121.0 268.7	122.7

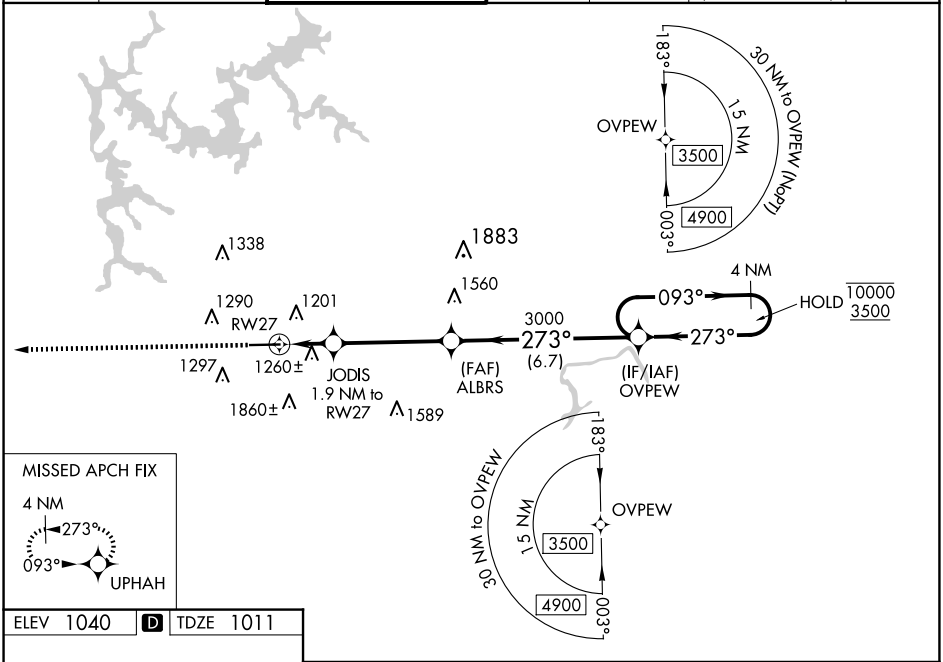

MISSED APCH FIX

ELEV 1040 | D | TDZE 1011

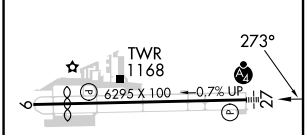

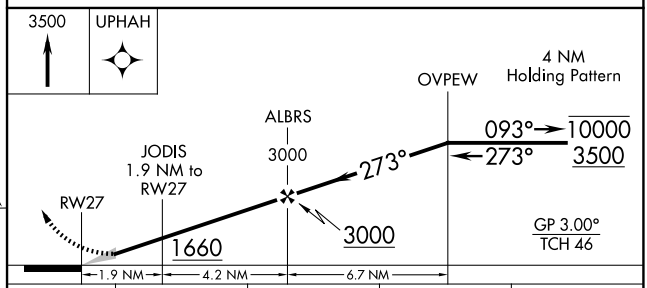

CATEGORY	A	B	C	D
LPV DA	1211-¾ 200 (200-¾)			
LNAV/VNAV DA	1520-1¼ 509 (500-1¼)			
LNAV MDA	1520-¾ 509 (500-¾)		1520-1¼ 509 (500-1¼)	
C CIRCLING	1800-1 760 (800-1)		2180-3 1140 (1200-3)	

HIRL Rwy 9-27 L

SE-4, 04 SEP 2025 to 02 OCT 2025

SE-4, 04 SEP 2025 to 02 OCT 2025