APP CRS	Rwy ldg	6001
014°	TDZE	3706
	Apt Elev	3706

RNAV (GPS) RWY 1
MOORE COUNTY (DUX)

RNP APCH - GPS.

Circling Rwy 14, 32 NA at night.

MISSED APPROACH: Climb to 5700 direct MIVRE and hold.

AWOS-3	ALBUQUERQUE CENTER	UNICOM
118.075	127.85 285.475	122.8 (CTAF) L

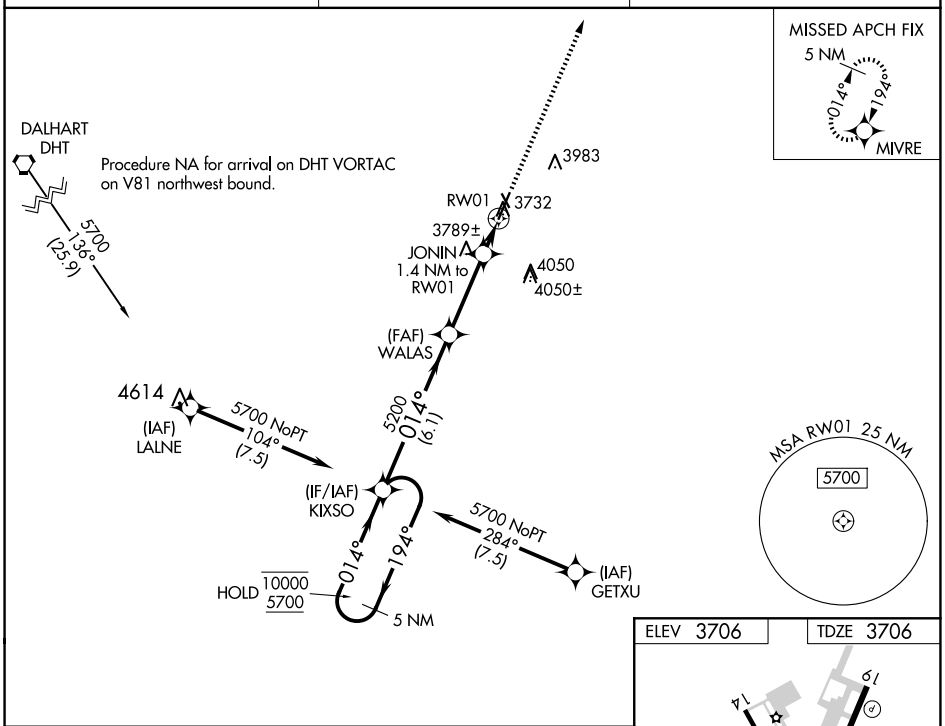

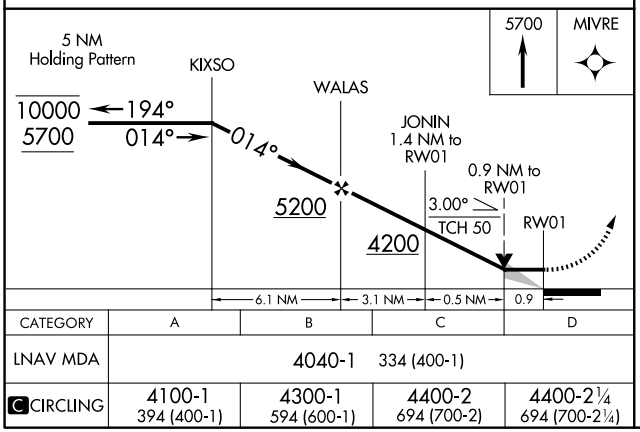

CATEGORY	A	B	C	D
LNAV MDA	4040-1 334 (400-1)			
C CIRCLING	4100-1 394 (400-1)	4300-1 594 (600-1)	4400-2 694 (700-2)	4400-2¼ 694 (700-2¼)

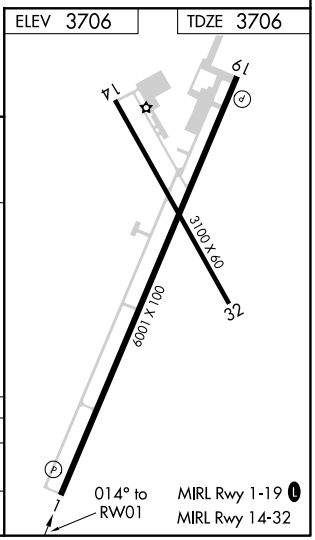

SC-2, 04 SEP 2025 to 02 OCT 2025

SC-2, 04 SEP 2025 to 02 OCT 2025