| WAAS CH 70316 W17A | APP CRS 175° | Rwy Ldg 7000<br>TDZE 25<br>Apt Elev 25 |
|---|---|---|

# RNAV (GPS) RWY 17
## TEXAS GULF COAST RGNL (LBX)

RNP APCH - GPS.

Circling NA east of Rwy 17-35. Baro-VNAV and VDP NA when using HOU altimeter setting. For uncompensated Baro-VNAV systems, LNAV/VNAV NA below -16°C or above 54°C. When local altimeter setting not received, use HOU altimeter setting and increase LPV DA to 363 feet; increase LNAV/VNAV DA to 441 feet and all visibilities ¼ SM; increase all MDAs 100 feet and LNAV visibility Cat C/D ⅜ SM, and Circling visibility Cat D ¼ SM.

MALSR

MISSED APPROACH: Climb to 2000 direct ACKLE and hold.

| ASOS | HOUSTON APP CON | CLNC DEL | UNICOM |
|---|---|---|---|
| 119.925 | 134.45 284.0 | 125.2 | 123.0 (CTAF) L |

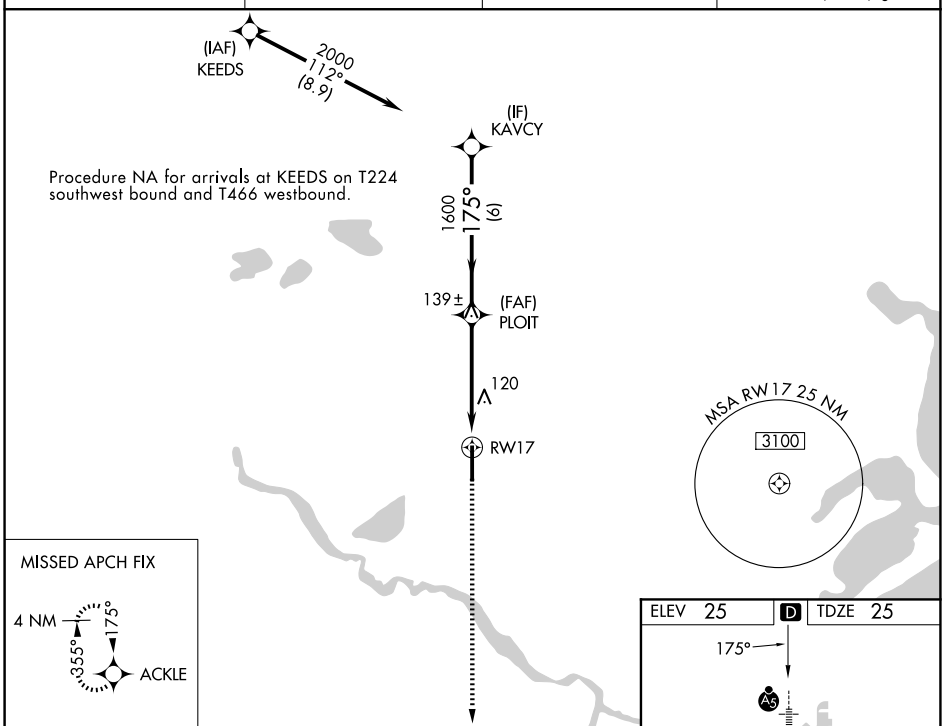


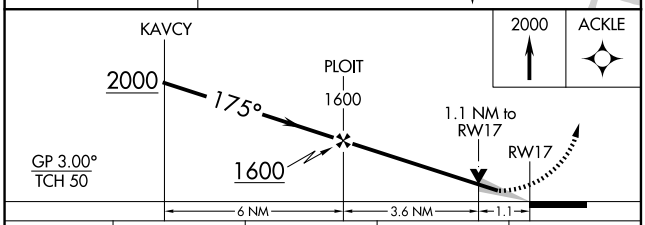

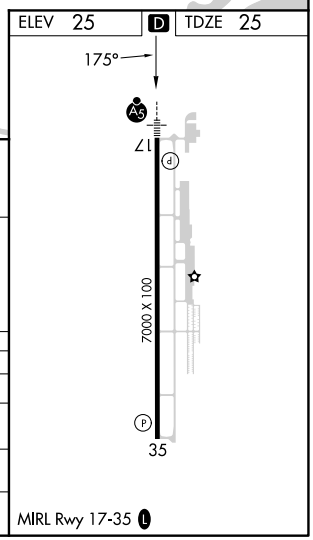
| CATEGORY | A | B | C | D |
|---|---|---|---|---|
| LPV DA | 282-½ 257 (300-½) | | | |
| LNAV/VNAV DA | 360-½ 335 (400-½) | | | |
| LNAV MDA | 420-½ 395 (400-½) | | 420-⅝ 395 (400-⅝) | |
| CIRCLING | 480-1 455 (500-1) | 500-1 475 (500-1) | 500-1½ 475 (500-1½) | 620-2 595 (600-2) |