APP CRS	Rwy Ldg	4000
168°	TDZE	484
	Apt Elev	484

RNAV (GPS) RWY 17
GIDDINGS-LEE COUNTY (GYB)

RNP APCH - GPS.

Procedure NA at night. Rwy 17 helicopter visibility reduction below 1 SM NA. When local altimeter setting not received, use AUS altimeter setting and increase all MDAs 100 feet and LNAV visibility Cat C ¼ SM, and Circling visibility Cat C ¼ SM.

MISSED APPROACH: Climb to 2500 direct RAMOS and hold.

AWOS-3	AUSTIN APP CON	UNICOM
119.225	127.225 317.65	123.05 (CTAF)

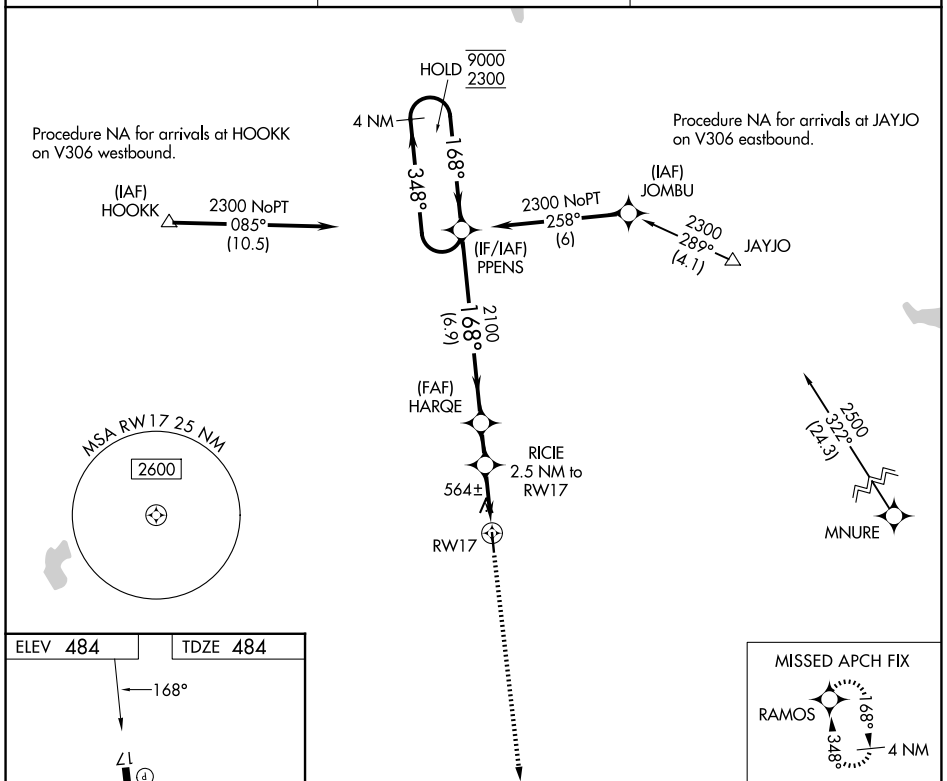

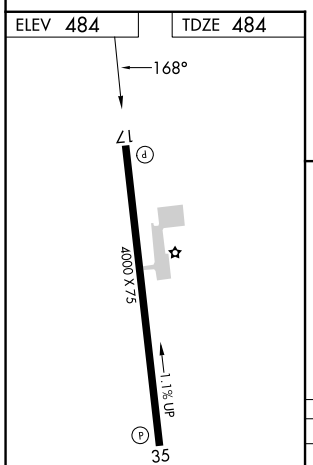

MIRL Rwy 17-35

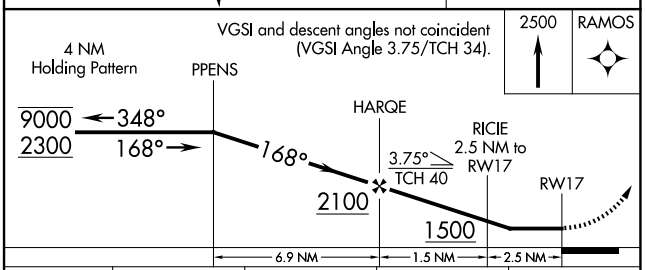

CATEGORY	A	B	C	D
LNAV MDA	820-1 336 (400-1)			NA
CIRCLING	880-1 396 (400-1)	1160-1 676 (700-1)	1240-2¼ 756 (800-2¼)	NA

SC-5, 04 SEP 2025 to 02 OCT 2025