WAAS CH 50543 W31B	APP CRS 295°	Rwy ldg 5000 TDZE 957 Apt Elev 963

RNAV (GPS) Z RWY 31
GRANT COUNTY (W99)

RNP APCH - GPS.

Rwy 31 helicopter visibility reduction below ¾ SM NA.
When local altimeter setting not received, procedure NA.
-8°C

MISSED APPROACH: Climb to 2200 then climbing right turn to 5000 direct ESL VOR/DME and hold.
*Missed approach requires minimum climb of 410 feet per NM to 3300, if unable to meet climb gradient, see RNAV (GPS) Y Rwy 31.

AWOS-3	WASHINGTON CENTER	UNICOM
124.475	133.55 322.55	122.8 (CTAF) L

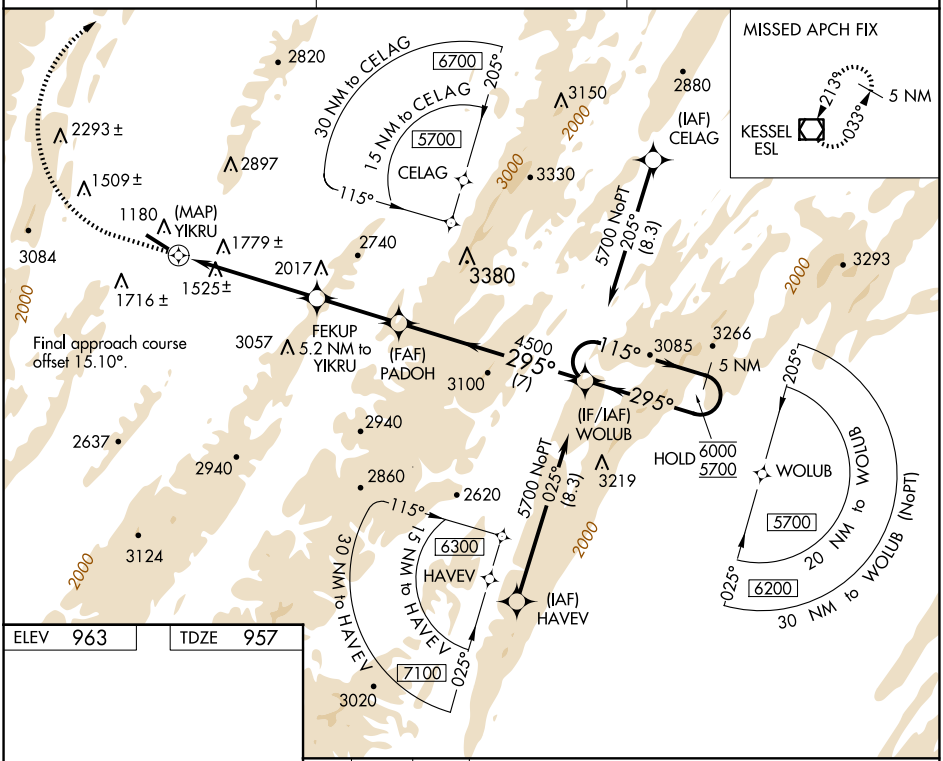

ELEV 963	TDZE 957

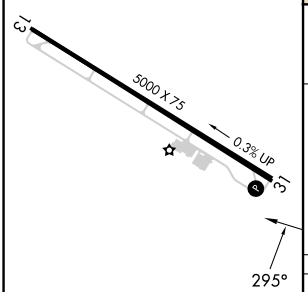

REIL Rwys 13 and 31 L
MIRL Rwy 13-31 L

2200 5000 ESL

VGSI and descent angles not coincident (VGSI Angle 6.50/TCH 46).

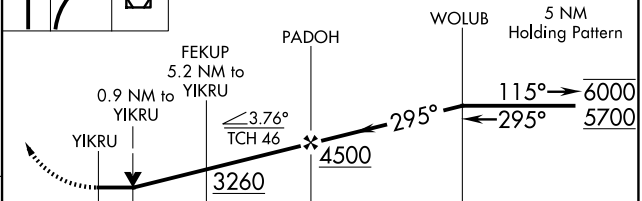

CATEGORY	A	B	C	D
LP MDA*	2020-1¼ 1063 (1100-1¼)	2020-1½ 1063 (1100-1½)	NA	
LNAV MDA*	2120-1¼ 1163 (1200-1¼)	2120-1½ 1163 (1200-1½)	NA	

NE-4, 04 SEP 2025 to 02 OCT 2025
NE-4, 04 SEP 2025 to 02 OCT 2025