| APP CRS | Rwy ldg | 3400 |
|---|---|---|
| 277° | TDZE | 1237 |
| | Apt Elev | 1238 |

# RNAV (GPS) RWY 28
## NEILLSVILLE MUNI (VIQ)

RNP APCH.

Rwy 28 helicopter visibility reduction below ¾ SM NA. Use Marshfield altimeter setting; when not received, use Wisconsin Rapids altimeter setting and increase all MDA 80 feet.

MISSED APPROACH: Climb to 3000 direct HUTOG and hold.

| MFI ASOS | MINNEAPOLIS CENTER | UNICOM |
|---|---|---|
| 121.575 | 124.4 317.7 | 122.8 (CTAF) L |

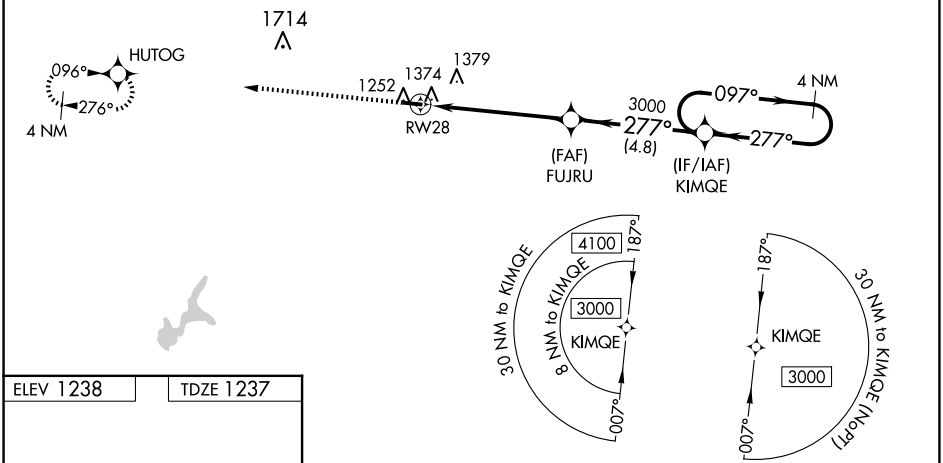


ELEV 1238 TDZE 1237

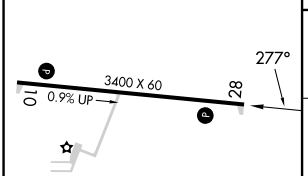


LIRL Rwy 10-28 L

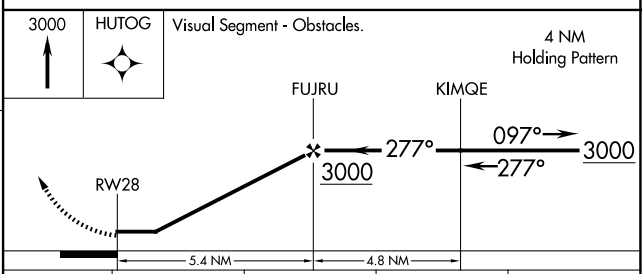


| CATEGORY | A | B | C | D |
|---|---|---|---|---|
| LNAV MDA | 1680-1 443 (500-1) | | NA | |
| CIRCLING | 1720-1 482 (500-1) | | NA | |



EC-3, 04 SEP 2025 to 02 OCT 2025
EC-3, 04 SEP 2025 to 02 OCT 2025