WAAS CH 45722 W11A	APP CRS 110°	Rwy ldg 4876 TDZE 854 Apt Elev 871

RNAV (GPS) RWY 11
LEBANON SPRINGFIELD-GEORGE HOERTER FLD (6I2)

RNP APCH.

For uncompensated Baro-VNAV systems, LNAV/VNAV NA below -16°C or above 54°C. When local altimeter setting not received, use Danville altimeter setting and increase all DA 74 feet and all MDA 80 feet. Increase LPV, LNAV/VNAV, and Circling Cat D visibility ¼ mile and LNAV Cats C/D ⅜ mile. Baro-VNAV NA when using Danville altimeter setting.

MISSED APPROACH: Climb to 4000 direct WOBIL and hold, continue climb-in-hold to 4000.

AWOS-3P	LOUISVILLE APP CON	UNICOM
119.725	132.075 327.0	122.8 (CTAF) L

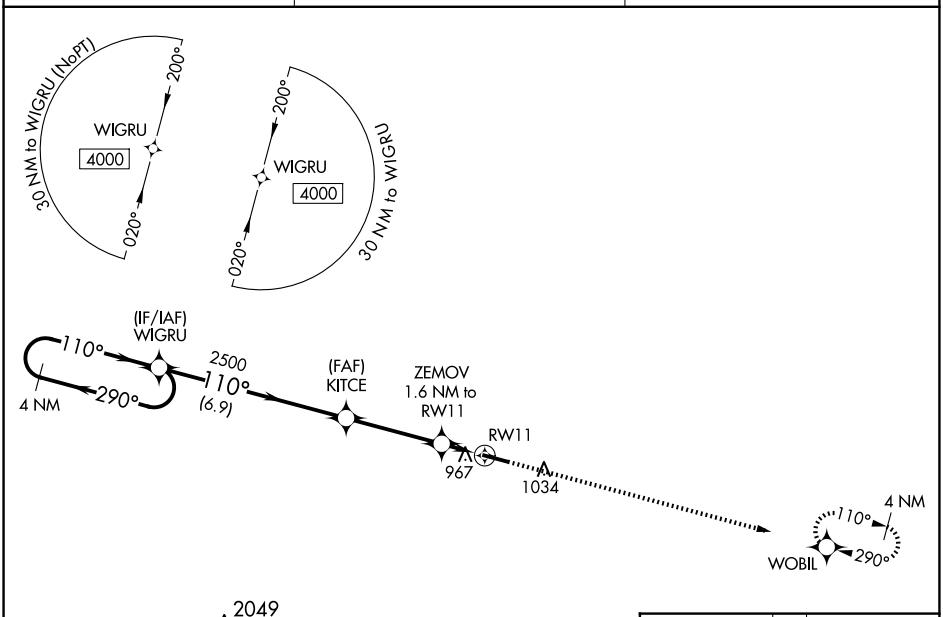

ELEV 871 TDZE 854

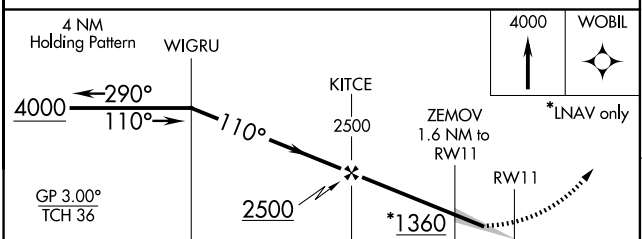

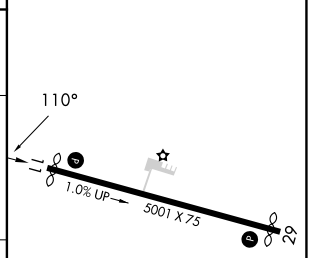

CATEGORY	A	B	C	D
LPV DA	1104-1 250 (300-1)			
LNAV/VNAV DA	1159-1⅛ 305 (300-1⅛)			
LNAV MDA	1220-1 366 (400-1)			
C CIRCLING	1320-1 449 (500-1)	1340-1 469 (500-1)	1360-1½ 489 (500-1½)	1500-2 629 (700-2)

MIRL Rwy 11-29 L
REIL Rwys 11 and 29 L

SE-1, 04 SEP 2025 to 02 OCT 2025

SE-1, 04 SEP 2025 to 02 OCT 2025