WAAS CH 42931 W17A	APP CRS 174°	Rwy ldg 5003 TDZE 229 Apt Elev 229

RNAV (GPS) RWY 17
NAVASOTA MUNI (6ØR)

RNP APCH - GPS.

Rwy 17 helicopter visibility reduction below ¾ NA. Baro-VNAV and VDP NA when using 11R altimeter setting. For uncompensated Baro-VNAV systems, LNAV/VNAV NA below -15C or above 54C. When local altimeter setting not received, use 11R altimeter setting and increase LPV DA to 529 feet and all visibilities ⅛ SM; increase LNAV/VNAV DA to 635 feet and all visibilities ⅛ SM; increase all MDAs 60 feet and LNAV visibility Cat C and D ⅛ SM.

MISSED APPROACH: Climb to 3000 direct ZUGUK and hold.

AWOS-3PT	HOUSTON APP CON	CTAF	
120.925	134.3 360.85	122.9	123.3 L

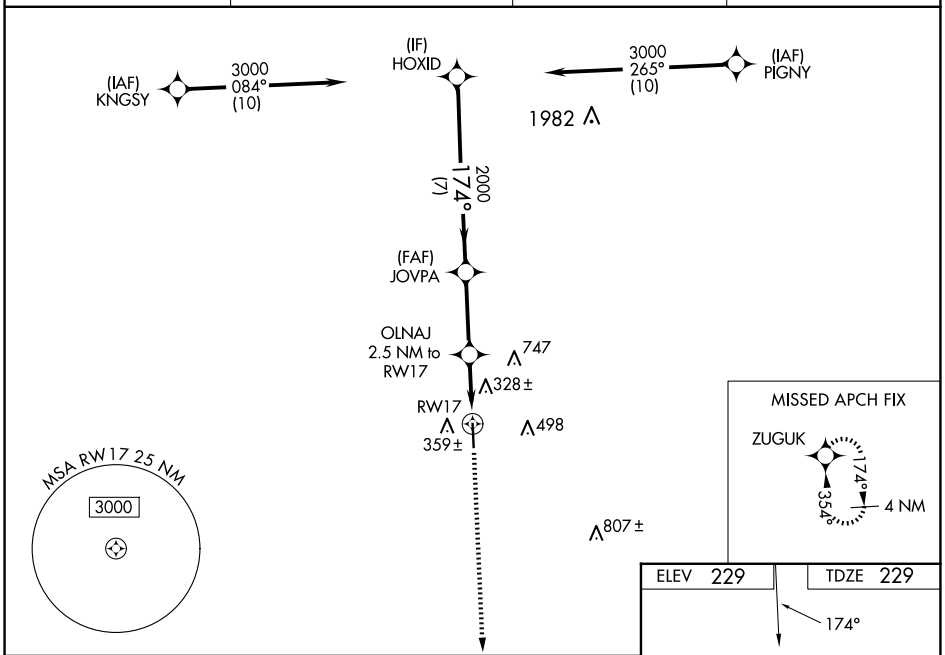

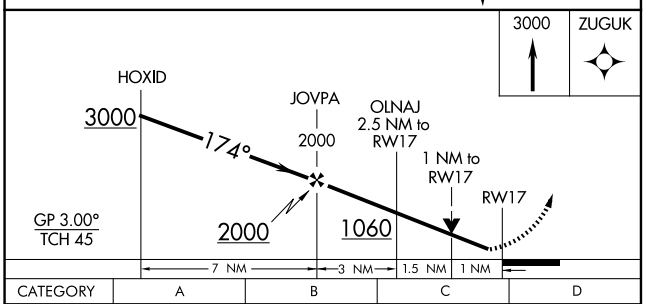

CATEGORY	A	B	C	D
LPV DA	479-1	250 (300-1)		
LNAV/VNAV DA	585-1	356 (400-1)		
LNAV MDA	580-1	351 (400-1)		

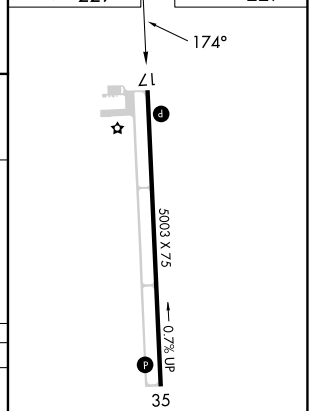

REIL Rwys 17 and 35
MIRL Rwy 17-35 L

SC-5, 04 SEP 2025 to 02 OCT 2025

SC-5, 04 SEP 2025 to 02 OCT 2025